

+NOTICE!!

These documents have been scanned!

Do not place un-scanned documents beneath this notice!

Do not remove this notice from this file!

GPO Jacket No. 560-102
Print Order 61540
Rise Business Services, LLC
Job=AZ15 8/2/2019



Box Number= AZ15202



Claim Begin-End: AMC273343-AMC273350

1 Initial Receipt



AZ15202-10

AMC266964-AMC273343

UNITED STATES
DEPARTMENT OF THE INTERIOR
BUREAU OF LAND MANAGEMENT

RECEIPT AND ACCOUNTING ADVICE

No. 2096115

WG/AZ

08/22/94

Subject: CLAIM MAINTENANCE FEE 1995 (50)

2 47 13

OK
5,000.00

Applicant:

VERDESTONE GOLD INC.
BOX 1210
LAKE HAVASU CITY AZ. 86405

SAME CK. # 1153

Remitter: 680-9369

Assignor:

LEASE MANAGEMENT DATA NEW UPDATE PAYMENT

ORIGINAL SERIAL NO.	ASG.	TYPE	ST.	CTY.	FUND SYMBOL	ACRES/UNITS	RATE
AMC 49788, ET AL							

AMOUNT	ANV. DATE	EXP. DATE	BILL CYC.	S/C	DISTRICT	NEXT BILL	MISC. DATA	U of M	ACTUAL UNITS

ASSIGNMENT SERIAL NO.	ASG.	TYPE	ST.	CTY.	FUND SYMBOL	ACRES/UNITS	RATE

AMOUNT	ANV. DATE	EXP. DATE	BILL CYC.	S/C	DISTRICT	NEXT BILL	MISC. DATA	U of M	ACTUAL UNITS

APPLY REMITTANCE			
ACTION	FUND SYMBOL	CTY.	AMOUNT
FILING FEE			
RENTAL			
UNEARNED			
REFUND			
TOTAL			
AMOUNT DUE			

Remarks:

AMC 49788-49789 2 273343-350
 49797 1 275297-298
 99660-99665 6 289039
 234414 1
 269844-269845 2 294678
 269913-269916 4
 269921-269924 4
 269930 1
 272801-272810 10
 272812-272818 7

BY: DATE:

Lease in Escrow?
 KGS? Of Interest?
 Auto Escalates? Operating Rights?
 Auto Renew? Operator
 Bond Filed?

FOR MMS USE ONLY

BILLEE	FOREST REFUGE
NUMBER	
OCS SECTION	
CODE	

UNITED STATES
DEPARTMENT OF THE INTERIOR
BUREAU OF LAND MANAGEMENT

RECEIPT AND ACCOUNTING ADVICE

NO. 1413449

02

Subject:

MINING CLAIMS (8)

MC/AZ SEPT 4 87 0 15 1

4000

Applicant:

HOMESTAKE MINING CO
155 GLENDALE #18
SPARKS NV 89431

ENTERED IN COMPUTER 09/18/87
SR

Remitter:

SAME
650 CALIFORNIA ST.
SAN FRANCISCO CA 94108

Assignor:

LEASE MANAGEMENT DATA										
<input type="checkbox"/> NEW <input type="checkbox"/> UPDATE <input type="checkbox"/> PAYMENT										
ORIGINAL SERIAL NO.	ASG.	TYPE	ST.	CTY.	FUND SYMBOL			ACRES/UNITS	RATE	
AMC 273343, HMC #14										
AMC 273344, HMC #15										
AMC 273345, HMC #17										
AMC 273346 THRU 273350										
AMOUNT	ANV. DATE	EXP. DATE	BILL CYC.	S/C	DISTRICT	NEXT BILL	MISC. DATA	U of M	ACTUAL UNITS	
ASSIGNMENT SERIAL NO.	ASG.	TYPE	ST.	CTY.	FUND SYMBOL			ACRES/UNITS	RATE	
AMOUNT	ANV. DATE	EXP. DATE	BILL CYC.	S/C	DISTRICT	NEXT BILL	MISC. DATA	U of M	ACTUAL UNITS	

APPLY REMITTANCE			
ACTION	FUND SYMBOL	CTY.	AMOUNT
FILING FEE			
RENTAL			
UNEARNED			
REFUND			
TOTAL			
AMOUNT DUE			

Remarks:

*According to ltr these are relocations
so we can close out former claims*

Okay

relocations closed - 9-18-87

BY: *Amc 269904-5* *SR*
266907-12 DATE:

Lease in Escrow?
 KGS?
 Auto Escalates?
 Auto Renew?

Of Interest?
 Operating Rights?
 Operator
 Bond Filed?

FOR MMS USE ONLY

BILLEE	FOREST REFUGE
NUMBER	
OCS SECTION	
CODE	

UNITED STATES
DEPARTMENT OF THE INTERIOR
BUREAU OF LAND MANAGEMENT

RECEIPT AND ACCOUNTING ADVICE

NO. 1413449

02

Subject: MINING CLAIMS (8) MC/AZ SEPT 4 87 0 15 1 4000

Applicant: HOMESTAKE MINING CO
155 GLENDALE #18
SPARKS NV 89431

Remitter:

SAME
650 CALIFORNIA ST.
SAN FRANCISCO CA 94108

09/18/87
SR

Assignor:

LEASE MANAGEMENT DATA									
<input type="checkbox"/> NEW <input type="checkbox"/> UPDATE <input type="checkbox"/> PAYMENT									
ORIGINAL SERIAL NO.	ASG.	TYPE	ST.	CTY.	FUND SYMBOL			ACRES/UNITS	RATE
AMC 273343, HMC #14					AMC 273344, HMC #15	AMC 273345, HMC #17			
AMC 273346 THRU 273350					HMC #11 THRU #23				

AMOUNT	ANV. DATE	EXP. DATE	BILL CYC.	S/C	DISTRICT	NEXT BILL	MISC. DATA	U of M	ACTUAL UNITS

ASSIGNMENT SERIAL NO.	ASG.	TYPE	ST.	CTY.	FUND SYMBOL			ACRES/UNITS	RATE

AMOUNT	ANV. DATE	EXP. DATE	BILL CYC.	S/C	DISTRICT	NEXT BILL	MISC. DATA	U of M	ACTUAL UNITS

APPLY REMITTANCE			
ACTION	FUND SYMBOL	CTY.	AMOUNT
FILING FEE			
RENTAL			
UNEARNED			
REFUND			
TOTAL			
AMOUNT DUE			

Remarks:
According to ltr these were relocations
so we can close out former claims
Okay
3508
41079
relocations closed - 9-18-87
AMC 269904-5
266907-12
BY: DATE:

Lease in Escrow?
 KGS?
 Auto Escalates?
 Auto Renew?

Of Interest?
 Operating Rights?
 Operator
 Bond Filed?

FOR MMS USE ONLY

BILLEE	FOREST REFUGE
NUMBER	
OCS SECTION	
CODE	

NOTICE!!

These documents have been scanned!

Do not place un-scanned documents beneath this notice!

Do not remove this notice from this file!

GPO Jacket No. 560-102
Print Order 61540
Rise Business Services, LLC
Job=AZ15 8/2/2019



Box Number= AZ15202



Claim Begin-End: AMC273343-AMC273350

2 Correspondence



AZ15202-10

AMC266964-AMC273343

Is your RETURN ADDRESS completed on the reverse side?

SENDER:

- Complete items 1 and/or 2 for additional services.
- Complete items 3, 4a, and 4b.
- Print your name and address on the reverse of this form so that we can return this card to you.
- Attach this form to the front of the mailpiece, or on the back if space does not permit.
- Write "Return Receipt Requested" on the mailpiece below the article number.
- The Return Receipt will show to whom the article was delivered and the date delivered.

I also wish to receive the following services (for an extra fee):

1. Addressee's Address
2. Restricted Delivery

Consult postmaster for fee.

3. Article Addressed to:

ROBERT FANCHER
2203 HETHERBRAE DR.
PHOENIX, AZ 85016

933-MH (996660; 294678
272801; 275277
49788; 273343
269892)

4a. Article Number

764832

4b. Service Type

- Registered Certified
 Express Mail Insured
 Return Receipt for Merchandise COD

7. Date of Delivery

JUL 1 1996

5. Received By: (Print Name)

8. Addressee's Address (Only if requested and fee is paid)

6. Signature: (Addressee or Agent)

X Linda Fancher

Thank you for using Return Receipt Service.



United States Department of the Interior



BUREAU OF LAND MANAGEMENT

Arizona State Office
3707 N. 7th Street
P.O. Box 16563
Phoenix, Arizona 85011

IN REPLY REFER TO:

3800 (933) MH

A MC 49788

269892

272801

275297

294678

273343

July 30, 1996

CERTIFIED MAIL - RETURN RECEIPT REQUESTED

Dear Mining Claimant:

The enclosed decision was previously sent by Certified Mail-Return Receipt Requested.

The Certified Card attached to the decision has not been returned to this office; therefore, it is unclear if you received the original copy.

If for some reason the original was not received, please consider this as your formal decision. The time frame for an appeal, if taken, will be based on the date you receive this second decision.

If you need additional information, please contact Mary Hyde at (602) 650-0518, Bureau of Land Management, Arizona State Office, P. O. Box 16563, Phoenix, Arizona, 85011.

Sincerely,

Mary Jo Yoas
Chief, Lands and
Minerals Adjudication

Enclosure

Is your RETURN ADDRESS completed on the reverse side?

SENDER:

- Complete items 1 and/or 2 for additional services.
- Complete items 3, 4a, and 4b.
- Print your name and address on the reverse of this form so that we can return this card to you.
- Attach this form to the front of the mailpiece, or on the back if space does not permit.
- Write "Return Receipt Requested" on the mailpiece below the article number.
- The Return Receipt will show to whom the article was delivered and the date delivered.

I also wish to receive the following services (for an extra fee):

1. Addressee's Address
2. Restricted Delivery

Consult postmaster for fee.

3. Article Addressed to:

Anna R Morgan
1210 N. 35th St
Phoenix, AZ 85008

4a. Article Number

769976

4b. Service Type

- Registered Certified
 Express Mail Insured
 Return Receipt for Merchandise COD

7. Date of Delivery

5. Received By: (Print Name)

ANNAR MOREAN


8. Addressee's Address (Only if requested and fee is paid)

6. Signature: (Addressee or Agent)

X Anna R Morgan

Thank you for using Return Receipt Service

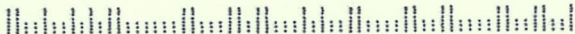
UNITED STATES POSTAL SERVICE



First-Class Mail
Postage & Fees Paid
USPS
Permit No. G-10

● Print your name, address, and ZIP Code in this box ●

Bureau of Land Management
Arizona State Office (933A)
P.O.Box 16563
Phoenix, AZ 85011-6563





United States Department of the Interior



BUREAU OF LAND MANAGEMENT

Arizona State Office
3707 N. 7th Street
P.O. Box 16563
Phoenix, Arizona 85011

IN REPLY REFER TO:

3800 (933) MH

A MC 49788

269892

272801

July 30, 1996

275297

294678

273343

CERTIFIED MAIL - RETURN RECEIPT REQUESTED

Dear Mining Claimant:

The enclosed decision was previously sent by Certified Mail-Return Receipt Requested.

The Certified Card attached to the decision has not been returned to this office; therefore, it is unclear if you received the original copy.

If for some reason the original was not received, please consider this as your formal decision. The time frame for an appeal, if taken, will be based on the date you receive this second decision.

If you need additional information, please contact Mary Hyde at (602) 650-0518, Bureau of Land Management, Arizona State Office, P. O. Box 16563, Phoenix, Arizona, 85011.

Sincerely,

Mary Jo Yoas
Chief, Lands and
Minerals Adjudication

Enclosure

NOTICE!!

These documents have been scanned!

Do not place un-scanned documents beneath this notice!

Do not remove this notice from this file!

GPO Jacket No. 560-102
Print Order 61540
Rise Business Services, LLC
Job=AZ15 8/2/2019




Box Number= AZ15202



Claim Begin-End: AMC273343-AMC273350

3 Transfers



AZ15202-10

AMC266964-AMC273343

Robert Lee Fancher
2203 E. Heatherbrae
Phoenix, AZ 85016

1997 US 00597

I certify that the within instrument was filed and recorded at the request of Robert Lee Fancher

Docket 1997 JAN -9 P 3-17
Page 2

Notice: This is a legally binding document. Consult your attorney if you do not understand any part of it.

QUITCLAIM DEED

SUSAN RABLER
[Signature]
500
40
10

THIS QUITCLAIM DEED, is made on the 23 day of DECEMBER, 1996,
by and between, Anna R. Morgan and Melvin Y. Morgan, both single ("First Party")
whose residence and/or mailing address is 801 E. Lumsen RD, Brandon, FL. 33511
and Robert Lee Fancher and Linda M. Fancher, Husband/Wife ("Second Party")
whose residence and/or mailing address is 2203 E. Heatherbrae, Phoenix, AZ 85016.

In consideration for the sum of TEN DOLLARS (\$ 10.00) paid by the Second Party, the First Party does hereby remise, release and forever quitclaim to the Second Party any right, title, interest and claim which the First Party has in and to the following described real property, together with any improvements thereon:

Description of Property (including any improvements)

Unpatented mining claims located in Yuma County, State of Arizona:

<u>CLAIM NAME</u>	<u>BLM RECORDATION SERIAL NUMBER</u>
VERDSTONE #1	AMC 269 844
VERDSTONE #2	AMC 099 662 ✓
VERDSTONE #4	AMC 099 664 ✓
BRONCO	AMC 049 788
BRONCO III	AMC 049 789
✓ HMC #14	AMC 273 343
XX	
✓ HMC #15	AMC 273 344
✓ HMC #17	AMC 273 345
✓ HMC #18	AMC 273 346
✓ HMC #19	AMC 273 347

TO HAVE AND TO HOLD the above described property unto the Second Party, and the Second Party's executors, administrators, successors and assigns forever.

It is understood that this conveyance is made without covenants or warranties of any kind, either express or implied.

IN WITNESS WHEREOF, the First Party has signed and sealed this Quitclaim Deed on the above date.

Witnesses:

Geo Morgan Jr.
Birdie Maice Hawley

First Party
x Anna R Morgan (L.S.)
Second Party
Melvin Y. Morgan (L.S.)

ENTERED IN COMPUTER

2/27/97 L M



STATE OF Florida
COUNTY OF DuSborgh ^{SS}

On 12/23/96 before me, E. MAUREEN LANCASTER
(date) (name and title of officer taking Acknowledgement)


_____, personally appeared GEORGE MORGAN, JR
& ANNE R. MORGAN
(name(s) of person(s) signing instrument)

personally known to me (or proved to me on the basis of satisfactory evidence) to be the person(s) whose name(s) is/are subscribed to the within instrument and acknowledged to me that he/she/they executed the same in his/her/their authorized capacity(ies), and that by his/her/their signature(s) on the instrument the person(s), or the entity upon behalf of which the person(s) acted, executed the instrument.

RECEIVED
B.L.N. AZ STATE OFFICE
JAN 21 1 58 PM '97
PHOENIX, ARIZONA

WITNESS my hand and official seal.

E. Maureen Lancaster
Signature




E. MAUREEN LANCASTER
My Comm Exp: 2/08/98
Bonded By Service Ins
No. CC345643
 Personally Known Other I.D.

Read the instructions and other important information on the package. When using this form you will be acting as your own attorney since Rediform, its advisors and retailers do not render legal advice or services. Rediform, its advisors and retailers assume no liability for loss or damage resulting from the use of this form.

REDIFORM, 10298
QUITCLAIM DEED

Dated:



UNITED STATES
DEPARTMENT OF THE INTERIOR
BUREAU OF LAND MANAGEMENT

RECEIPT AND ACCOUNTING ADVICE

NO. 2296465 04

TS/AZ

01/21/97

Subject: TRANSFER OF INTEREST (10)

2 18 12

50.00

Applicant:

ROBERT LEE FANCHER
2203 E. HEATHERDRAE
PHOENIX, AZ 85016

Remitter: SAME/ CHECK #2846
602-954-0856

Assignor:

LEASE MANAGEMENT DATA NEW UPDATE PAYMENT

ORIGINAL SERIAL NO.	ASG.	TYPE	ST.	CTY.	FUND SYMBOL	ACRES/UNITS	RATE
AMD289844 ET/AL							

AMOUNT	ANV. DATE	EXP. DATE	BILL CYC.	S/C	DISTRICT	NEXT BILL	MISC. DATA	U of M	ACTUAL UNITS

ASSIGNMENT SERIAL NO.	ASG.	TYPE	ST.	CTY.	FUND SYMBOL	ACRES/UNITS	RATE

AMOUNT	ANV. DATE	EXP. DATE	BILL CYC.	S/C	DISTRICT	NEXT BILL	MISC. DATA	U of M	ACTUAL UNITS

APPLY REMITTANCE

ACTION	FUND SYMBOL	CTY.	AMOUNT
FILING FEE			
RENTAL			
UNEARNED			
REFUND			
TOTAL			
AMOUNT DUE			

Remarks:

BY:

DATE:

Lease in Escrow?
 KGS?
 Auto Escalates?
 Auto Renew?

Of Interest?
 Operating Rights?
 Operator
 Bond Filed?

FOR MMS USE ONLY

BILLEE	FOREST REFUGE
NUMBER	
OCS SECTION	
CODE	

49788
269892
272801
275297

NOTICE OF ABANDONMENT

We, Anna Morgan, Linda Fancher and Robert Fancher, locators of the below listed unpatented lode mining claims, hereby give up all rights associated with these claims and declare these same claims Abandoned as of the Effective Date. The Effective Date is June 23, 1996. The claims to be abandoned are as follows:

294678
273343

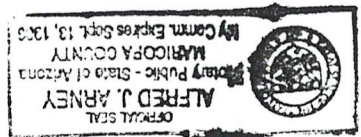
Claim Name	BLM Serial No.
BVO Frac.No.1	* 234414
BVO Frac.No.2	* 289039
Verdstone No.3	* 99663
Verdstone No.5	* 99665
Big Deal	* 49792
Oakland	269845
Oakland No.2	* 99660
Oakland No.3	* 99661
HMC-1Frac.	* 269930
HMC 20,21	* 273348,273349
HMC 22	* 247350 273350
HMC 23-26	* 269913-269916
HMC 31-34	* 269921-269924
HMC 300-305	A 272801-272806
HMC 306-307 Frac.	* 275297-275298
HMC 400-403,405-411	* 272807-272810, 272812-272818
G.A.M. #30	* 294678

99660
234414
289039

RECEIVED
BLM AZ STATE OFFICE
PHOENIX, ARIZONA
JUL 11 1 47 PM '96

All of the above unpatented claims are located in Section 10, Township 1S, Range 14W, County of YUMA, State of ARIZONA.

Anna Morgan
Anna Morgan



STATE OF Arizona
County of Maricopa) ss:

On this 9th day of July, 1996, personally appeared before me, a notary public, Anna Morgan, who acknowledged that he executed the above instrument.

Alfred J. Arney
Notary Public

My Commission Expires:
Sept 13, 1996
[SEAL]



* Closed by decisions issued
6/12/96

Robert Fancher
Robert Fancher


STATE OF Arizona)
County of Maricopa) ss:

On this 9th day of July, 1996, personally appeared before me, a notary public, Robert Fancher, who acknowledged that he executed the above instrument.

Alfred J. Arney
Notary Public

My Commission Expires:

Sept 13, 1996
[SEAL]



Linda Fancher
Linda Fancher

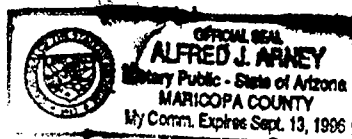
STATE OF Arizona)
County of Maricopa) ss:

On this 9th day of July, 1996, personally appeared before me, a notary public, Linda Fancher, who acknowledged that he executed the above instrument.

Alfred J. Arney
Notary Public

My Commission Expires:

Sept 13, 1996
[SEAL]



RECEIVED
BLM. AZ STATE OFFICE
JUL 11 1 47 PM '96
PHOENIX, ARIZONA



United States Department of the Interior

BUREAU OF LAND MANAGEMENT

Arizona State Office

3707 North 7th Street

P.O. Box 16563

Phoenix, AZ 85011-6563

A MC 49788
A MC 269892
A MC 272801
A MC 275297
A MC 294678
A MC 273343

In reply refer to:

3800 (933) MH

JUN 12 1996

CERTIFIED MAIL - RETURN RECEIPT REQUESTED

DECISION

Mining Claimant(s) : Mining Claim(s),
as Shown on the : Mill Site(s) and Tunnel
Enclosed Sheet(s) : Site(s) as Shown on the
: Enclosed Sheet(s)

MINING CLAIMS, MILL SITES AND TUNNEL SITES DECLARED ABANDONED

Claimants are required to pay a nonrefundable maintenance fee of \$100 or submit a small miner's maintenance fee waiver for each claim/site for each specified assessment year. These requirements were established by Public Laws 102-381, 106 Stat. 1374, dated October 5, 1992, and 103-66, 107 Stat. 405, dated August 10, 1993, and the regulations implemented August 30, 1994, at 43 CFR 3833.1-5, 1-6, and 1-7.

The BLM records do not show receipt of a maintenance fee payment or exemption for the mining claim(s), mill site(s) and tunnel site(s) listed on the enclosed sheet(s) on or before August 31, 1995.

If the maintenance fee or other exemption was timely submitted to the BLM, Arizona State Office for 1996, please furnish proof to this office no later than 30 days from receipt of this Decision.

If the proof is not furnished during the 30-day period, the mining claim(s), mill site(s), and/or tunnel site(s) will be removed from the BLM records as abandoned and void.

Mary Jo Yoas

ENTERED IN COMPUTER

Mary Jo Yoas
Chief, Lands and Minerals
Operations Section

JUN 12 1996

Enclosure

JM

Closed

49792

269913-269916

269921-269924

269930

272801-272810

272812-272818

275297- 275298

294678

273348-273350

8/31/95 MJ



Rediscover Your Public Lands

LEAD OWNER

MORGAN ANNA R
1210 N 35TH ST
PHOENIX AZ 85008

CO-OWNERS
NONE

ARIZONA LEAD FILE NUMBER - 49788

CASE SERIAL TYPE NUMBER	CLAIM NAME	LAST ASSMT.	CASE SERIAL TYPE NUMBER	CLAIM NAME	LAST ASSMT.
LD 49792	BIG DEAL	1995			

LEAD OWNER

MORGAN ANNA R, et al
1210 N 35TH ST
PHOENIX AZ 85008

CO-OWNERS

MORGAN MELVIN Y
FANCHER ROBERT L
FANCHER LINDA

ARIZONA

LEAD FILE NUMBER - 269892

CASE TYPE	SERIAL NUMBER	CLAIM NAME	LAST ASSMT.	CASE TYPE	SERIAL NUMBER	CLAIM NAME	LAST ASSMT.
LD	269913	HMC #23	1995	LD	269914	HMC #24	1995
LD	269915	HMC #25	1995	LD	269916	HMC #26	1995
LD	269921	HMC #31	1995	LD	269922	HMC #32	1995
LD	269923	HMC #33	1995	LD	269924	HMC #34	1995
LD	269930	HMC FRAC #1	1995				

LEAD OWNER

MORGAN ANNA R, et al
 1210 N 35TH ST
 PHOENIX AZ 85008

CO-OWNERS

MORGAN MELVIN Y
 FANCHER ROBERT L
 FANCHER LINDA

ARIZONA

LEAD FILE NUMBER - 272801

CASE TYPE	SERIAL NUMBER	CLAIM NAME	LAST ASSMT.	CASE TYPE	SERIAL NUMBER	CLAIM NAME	LAST ASSMT.
LD	272801	HMC #300	1995	LD	272802	HMC #301	1995
LD	272803	HMC #302	1995	LD	272804	HMC #303	1995
LD	272805	HMC #304	1995	LD	272806	HMC #305	1995
LD	272807	HMC #400	1995	LD	272808	HMC #401	1995
LD	272809	HMC #402	1995	LD	272810	HMC #403	1995
LD	272812	HMC #405	1995	LD	272813	HMC #406	1995
LD	272814	HMC #407	1995	LD	272815	HMC #408	1995
LD	272816	HMC #409	1995	LD	272817	HMC #410	1995
LD	272818	HMC #411	1995				

LEAD OWNER

MORGAN ANNA R , et al
1210 N 35TH ST
PHOENIX AZ 85008

CO-OWNERS

MORGAN MELVIN Y
FANCHER ROBERT L
FANCHER LINDA

ARIZONA

LEAD FILE NUMBER - 275297

CASE SERIAL TYPE NUMBER	CLAIM NAME	LAST ASSMT.	CASE SERIAL TYPE NUMBER	CLAIM NAME	LAST ASSMT.
LD 275297	HMC #306	1995	LD 275298	HMC #307	1995

LEAD OWNER

MORGAN ANNA R, et al
1210 N 35TH ST
PHOENIX AZ 85008

CO-OWNERS

FANCHER ROBERT L

ARIZONA

LEAD FILE NUMBER - 294678

CASE SERIAL TYPE NUMBER	CLAIM NAME	LAST ASSMT.	CASE SERIAL TYPE NUMBER	CLAIM NAME	LAST ASSMT.
LD 294678	G A M NO 30	1995			

LEAD OWNER

MORGAN ANNA R, et al
1210 N 35TH ST
PHOENIX AZ 85008

CO-OWNERS

MORGAN MELVIN Y
FANCHER ROBERT L
FANCHER LINDA

ARIZONA

LEAD FILE NUMBER - 273343

CASE TYPE	SERIAL NUMBER	CLAIM NAME	LAST ASSMT.	CASE TYPE	SERIAL NUMBER	CLAIM NAME	LAST ASSMT.
LD	273348	HMC #20	1995	LD	273349	HMC #21	1995
LD	273350	HMC #22	1995				

EXHIBIT A

Mining Property

Claim Name	Township	Range	Section	Location Date	BLM		
					Serial No.	Recordation Book	Page
HMC 14	1S	14W	3,10	8/05/87	273343	1551	124
HMC 15	1S	14W	3	8/05/87	273344	1551	126
HMC 17	1S	14W	3,10	8/05/87	273345	1551	128
HMC 18	1S	14W	3	8/05/87	273346	1551	130
HMC 19	1S	14W	3	8/05/87	273347	1551	132
HMC 20	1S	14W	3	8/05/87	273348	1551	134
HMC 21	1S	14W	3	8/05/87	273349	1551	136
HMC 22	1S	14W	3	8/05/87	273350	1551	138
HMC 300	1S	14W	2, 3	8/02/87	272801	1555	518
HMC 301	1S	14W	2, 11	8/02/87	272802	1549	450
HMC 302	1S	14W	2	8/02/87	272803	1549	452
HMC 303	1S	14W	2	8/02/87	272804	1549	454
HMC 304 Frac	1S	14W	2	8/03/87	272805	1549	456
HMC 305 Frac	1S	14W	2, 3	8/03/87	272806	1549	458
HMC 306 Frac	1S	14W	3, 10	9/16/87	275297	1562	342
HMC 307 Frac	1S	14W	3	9/16/87	275298	1558	591
HMC 400	1S	14W	11	8/03/87	272807	1549	460
HMC 401	1S	14W	11	8/03/87	272808	1549	462
HMC 402	1S	14W	11	8/03/87	272809	1549	464
HMC 403	1S	14W	11	8/03/87	272810	1549	466
HMC 404	1S	14W	11	8/03/87	272811	1549	468
HMC 405	1S	14W	11	8/03/87	272812	1549	470
HMC 406	1S	14W	2, 10, 11	8/03/87	272813	1555	520
HMC 407	1S	14W	2, 3, 10, 11	8/03/87	272814	1549	474
HMC 408	1S	14W	11	8/04/87	272815	1549	476
HMC 409	1S	14W	11	8/04/87	272816	1549	478
HMC 410	1S	14W	11	8/04/87	272817	1549	480
HMC 411	1S	14W	11	8/04/87	272818	1549	482

273343 — 273350
 272801 — 272818
 275297, 275298

INDEXED

07320

State of Arizona
 County of Yuma

I hereby certify that the within instrument was filed and recorded at the request of

George W. Morgan
 Dkt 1635

Book 1551
 Page 702-703

Witness my hand and official seal the day and year aforesaid.

GLENYS E. SCHMITT

Charles J. Dillen
 Deputy Recorder

1210 N. 35th St.
 Phoenix, AZ 85008

RECEIVED
 B.L.M. AZ STATE OFFICE

MAY 01 1989

7:45 A.M.
 PHOENIX, ARIZONA

MICROFILMED

5/1/89
 4/1/89

UNITED STATES
DEPARTMENT OF THE INTERIOR
BUREAU OF LAND MANAGEMENT

RECEIPT AND ACCOUNTING ADVICE

NO. 1573368 02

Subject: QUIT CLAIM S(28) BF/AZ MAY 1 89 0 4 12 14000

Applicant: GEORGE W. MORGAN, ET AL
1210 N. 35TH STREET
PHOENIX, AZ 85008

OK
LJ

Remitter: SAME - CK # G-29

Assignor:

LEASE MANAGEMENT DATA										<input type="checkbox"/> NEW		<input type="checkbox"/> UPDATE		<input type="checkbox"/> PAYMENT							
ORIGINAL SERIAL NO.		ASG.	TYPE	ST.	CTY.	FUND SYMBOL			ACRES/UNITS	RATE											
AMC #273343 - 273350;		272801 -			272818;	275297 &	275298														
AMOUNT	ANV. DATE	EXP. DATE	BILL CYC.	S/C	DISTRICT	NEXT BILL	MISC. DATA	U of M	ACTUAL UNITS												
ASSIGNMENT SERIAL NO.		ASG.	TYPE	ST.	CTY.	FUND SYMBOL			ACRES/UNITS	RATE											
AMOUNT	ANV. DATE	EXP. DATE	BILL CYC.	S/C	DISTRICT	NEXT BILL	MISC. DATA	U of M	ACTUAL UNITS												
APPLY REMITTANCE					Remarks:																
ACTION	FUND SYMBOL	CTY.	AMOUNT																		
FILING FEE																					
RENTAL																					
UNEARNED																					
REFUND																					
TOTAL																					
AMOUNT DUE																					
<input type="checkbox"/> Lease in Escrow? <input type="checkbox"/> KGS? <input type="checkbox"/> Auto Escalates? <input type="checkbox"/> Auto Renew?					BY: _____ DATE: _____																
Of Interest? Operating Rights? Operator Bond Filed?					FOR MMS USE ONLY <table border="1" style="width:100%; border-collapse: collapse;"> <tr> <td>BILLEE</td> <td></td> <td>FOREST REFUGE</td> </tr> <tr> <td>NUMBER</td> <td></td> <td></td> </tr> <tr> <td>OCS SECTION</td> <td></td> <td></td> </tr> <tr> <td>CODE</td> <td></td> <td></td> </tr> </table>					BILLEE		FOREST REFUGE	NUMBER			OCS SECTION			CODE		
BILLEE		FOREST REFUGE																			
NUMBER																					
OCS SECTION																					
CODE																					

M



MINING COMPANY

EXPLORATION DIVISION
MAILING ADDRESS

155 GLENDALE, SUITE 18, SPARKS, NEVADA 89431

(702) 331-6980

May 8, 1989

Bureau of Land Management
P. O. Box 16563
Phoenix, AZ 85011

Gentlemen:

Enclosed please find the following copies, recorded in Yuma County:

1. Affidavit of Performance of Annual Work for 37 mining claims, including the Bronco, Bronco III, BVO Frac #1, etc.
2. Affidavit of Performance of Annual Work for 4 mining claims, Big Deal, Oakland, and Oakland 2 & 3.
3. Our check in the amount of \$205.00.

Please send your receipt to my attention at the above address, and if you have any questions, please call.

Very truly yours,

Twyla McPhie
Land Assistant

cc: J. Barton wi. orig.

RECEIVED
B.L.M. AZ STATE OFFICE

MAY 11 1989

7:45 A.M.
PHOENIX, ARIZONA

RECEIVED
B.L.M. AZ STATE OFFICE

MAY 01 1989

7:45 A.M.
PHOENIX, ARIZONA


1210 North 35th Street
Phoenix, Arizona 85008
April ~~29~~, 1989

Bureau of Land Management
Arizona State Office
3707 North 7th Street
Phoenix, Arizona ~~85014~~

Dear Sirs;

Please record the enclosed two-page, Yuma County recorded QUITCLAIM DEED dated April 5th, 1989, covering 28 mining claims from Homestake Mining Co. to George W. Morgan, Et-al. My check NO. G-29 dated April 29 1989 for \$140.00 is enclosed to cover BLM fees of \$5.00 per claim for the 28 claims.

Sincerely,


George W. Morgan

NOTICE!!

These documents have been scanned!

Do not place un-scanned documents beneath this notice!

Do not remove this notice from this file!

GPO Jacket No. 560-102
Print Order 61540
Rise Business Services, LLC
Job=AZ15 8/2/2019



Box Number= AZ15202



Claim Begin-End: AMC273343-AMC273350

4 Annual Filings



AZ15202-10

AMC266964-AMC273343

UNITED STATES
DEPARTMENT OF THE INTERIOR
BUREAU OF LAND MANAGEMENT

47

269844
PER 99660

MAINTENANCE FEE WAIVER CERTIFICATION

FORM APPROVED 49788
OMB NO. 1004-0114
Expires: January 31, 2020

SEE INSTRUCTIONS ON PAGE 2

2019 2020
273343

- This small miner waiver is filed for the assessment year beginning on September 1, 2018 and ending on September 1, 2019.
- The undersigned and all related parties owned ten or fewer mining claims, mill, or tunnel sites located and maintained on Federal lands in the United States of America on September 1, 2019.
- The undersigned have performed the assessment work required by law for each mining claim listed prior to filing this waiver and understand that by filing this form, the undersigned must file an affidavit of assessment work with the Bureau of Land Management (BLM) by the December 30th following the filing of this waiver.
- The undersigned understand that if the assessment work obligation has not yet come due under 30 U.S.C. 28 (for those claims in their first assessment year only), a notice of intent to hold reciting this condition must be recorded by the December 30th following the filing of this waiver.
- The undersigned understand that mill and tunnel sites may also be listed on this waiver and be waived from payment of the maintenance fee, and that a notice of intent to hold for these sites is required to be filed with the BLM by the December 30th following the filing of this waiver.
- The undersigned understand and acknowledge that pursuant to 43 U.S.C. 1212 and 18 U.S.C. 1001, the filing or recording of a false, fictitious, or fraudulent document with the BLM may result in a fine of up to \$250,000, a prison term not to exceed five years, or both.
- The mining claims, mill or tunnel sites for which this waiver from payment of the maintenance fees is requested are:

CLAIM OR SITE NAME	BLM RECORDATION SERIAL NUMBER
1. Verdstone 1	✓ AMC 269844
2. Verdstone 2	AMG 099662
3. Verdstone 4	AMC 099664
4. Bronco	AMC 049788
5. Bronco III	AMC 049789
6. HMC 14	AMC 273343
7. HMC 15	AMC 273344
8. HMC 17	AMC 273345
9. HMC 18	AMC 273346
10. HMC 19	AMC 273347

The owner(s) (claimants) of the above mining claims and sites are:

ROBERT L. FANCHER
 (Owner's Name - Please Print)
 2203 E. Heatherbrae
 (Owner's Mailing Address)

Robert L. Fancher
 (Owner's Signature)
 phx (City) AZ, 85016 (State) (Zip Code)

(Owner's Name - Please Print)
 (Owner's Mailing Address)

(Owner's Signature)
 (City) (State) (Zip Code)

(Owner's Name - Please Print)
 (Owner's Mailing Address)

(Owner's Signature)
 (City) (State) (Zip Code)

(Owner's Name - Please Print)
 (Owner's Mailing Address)

(Owner's Signature)
 (City) (State) (Zip Code)

RECEIVED
 STATE OFFICE
 PHOENIX, ARIZONA
 2019 JUN - 11 3:53

ENTERED
 SEP 18 2019
 BY: [Signature]

(Owner's Name - Please Print)	(Owner's Signature)		
(Owner's Mailing Address)	(City)	(State)	(Zip Code)
(Owner's Name - Please Print)	(Owner's Signature)		
(Owner's Mailing Address)	(City)	(State)	(Zip Code)
(Owner's Name - Please Print)	(Owner's Signature)		
(Owner's Mailing Address)	(City)	(State)	(Zip Code)
(Owner's Name - Please Print)	(Owner's Signature)		
(Owner's Mailing Address)	(City)	(State)	(Zip Code)

18 U.S.C. 1001 and 43 U.S.C. 1212 make it a crime for any person knowingly and willfully to make to any department or agency of the United States any false, fictitious or fraudulent statements or representations as to any matter within its jurisdiction.

INSTRUCTIONS

1. This certification is made under the provisions of 43 U.S.C. § 1744 and 30 U.S.C. §28-28k and the regulations thereunder (43 CFR Part 3830).
2. The claimant(s) must fill in the dates in paragraph 1 for the beginning and ending of the assessment year for which this waiver is sought.
3. The claimant(s) must fill in the date in paragraph 2 for the beginning of the assessment year for which this waiver is sought.
4. All claim and site names and BLM serial numbers must be listed for the mining claims, mill sites, and tunnel sites for which the waiver is sought.
5. All owners of the mining claims, mill sites, and tunnel sites and their addresses must be given.
6. This waiver form must be signed by all the claimants or their designated agent, in original form. If an agent is designated, a notarized designation of agent, signed by all of the claimants with proper address given, must be submitted with this waiver.
7. This form must be filed no later than September 1st for the upcoming assessment year in the BLM State Office where the mining claims or sites are recorded, or the waiver cannot be granted by the BLM. (Example: To obtain a waiver for the assessment year 2012, which begins on September 1, 2011, you must qualify for and file for a waiver no later than September 1, 2011, in the proper BLM State Office.)
8. For all mining claims which require assessment work, you must record an affidavit of labor on or before the December 30th immediately following the filing of this waiver. For all other mining claims or sites waived, you must record a notice of intent to hold on or before the December 30th immediately following the filing of this waiver.
9. Mill and tunnel sites may also be listed on this waiver and be waived from payment of the maintenance fee. A notice of intent to hold for these sites is required to be filed by the December 30th following the filing of this waiver.

RECEIVED
 BLM STATE OFFICE
 PHOENIX, ARIZONA
 JAN - 4 P 3:53

FOR OFFICIAL USE ONLY

NOTICES

The Privacy Act and 43 CFR 2.223(d) require that you be furnished the following information in connection with the information requested by this form.

AUTHORITY: 30 U.S.C. 28f and 43 CFR part 3835 permit collection of the information requested by this form.

PRINCIPAL PURPOSE: The BLM will use the information you provide to verify that the owner(s) (claimants(s)) of a mining claim has/have complied with 30 U.S.C. 28f and 43 CFR part 3835 and is/are entitled to perform assessment work in lieu of paying the maintenance fee for the mining claims listed on this form.

ROUTINE USES: The BLM will only disclose this information in accordance with the provisions at 43 CFR 2.231(b) and (c).

EFFECT OF NOT PROVIDING INFORMATION: Disclosure of the requested information is required by 30 U.S.C. 28f and 43 CFR part 3835 for those claimants qualified to request the small miner waiver allowed. Failure to submit all the requested information or to complete this form will delay the BLM's processing of the form and may preclude the BLM's acceptance of the maintenance fee waiver request, which may result in forfeiture of the mining claim or site by the claimant.

The Paperwork Reduction Act requires us to inform you that:

The BLM collects this information to determine whether or not you are qualified for waiver of maintenance fees.

Submission of the requested information is necessary to obtain or retain a benefit.

You do not have to respond to this or any other Federal agency-sponsored information collection unless it displays a currently valid OMB control number.

BURDEN HOURS STATEMENT: Public reporting burden for this form is estimated to average 20 minutes per response, including the time for reviewing instructions, gathering and maintaining data, and completing and reviewing the form. You may submit comments regarding the burden estimate or any other aspect of this form to: U.S. Department of the Interior, Bureau of Land Management (1004-0114), Bureau Information Collection Clearance Officer (WO-630), Mail Stop 401 LS, 1849 C St., N.W., Washington, D.C. 20240.

RECEIVED
BLM STATE OFFICE
2019 JUN -4 P 3:53
PHOENIX, ARIZONA

21

269844
99660

FORM APPROVED 49788
OMB NO. 1004-0114
Expires: January 31, 2020

MAINTENANCE FEE WAIVER CERTIFICATION

SEE INSTRUCTIONS ON PAGE 2

RSF 273343

- This small miner waiver is filed for the assessment year beginning on September 1, 2017 and ending on September 1, 2018
- The undersigned and all related parties owned ten or fewer mining claims, mill, or tunnel sites located and maintained on Federal lands in the United States of America on September 1, 2018 RSF
- The undersigned have performed the assessment work required by law for each mining claim listed prior to filing this waiver and understand that by filing this form, the undersigned must file an affidavit of assessment work with the Bureau of Land Management (BLM) by the December 30th following the filing of this waiver.
- The undersigned understand that if the assessment work obligation has not yet come due under 30 U.S.C. 28 (for those claims in their first assessment year only), a notice of intent to hold reciting this condition must be recorded by the December 30th following the filing of this waiver.
- The undersigned understand that mill and tunnel sites may also be listed on this waiver and be waived from payment of the maintenance fee, and that a notice of intent to hold for these sites is required to be filed with the BLM by the December 30th following the filing of this waiver.
- The undersigned understand and acknowledge that pursuant to 43 U.S.C. 1212 and 18 U.S.C. 1001, the filing or recording of a false, fictitious, or fraudulent document with the BLM may result in a fine of up to \$250,000, a prison term not to exceed five years, or both.
- The mining claims, mill or tunnel sites for which this waiver from payment of the maintenance fees is requested are:

CLAIM OR SITE NAME	BLM RECORDATION SERIAL NUMBER
1. Verdstone 1	✓ AMC 269844
2. Verdstone 2	AMC 099662
3. Verdstone 4	AMC 099664
4. Bronco	AMC 049788
5. Bronco III	AMC 049789
6. HMC 14	AMC 273343 RSF
7. HMC 15	AMC 273344
8. HMC 17	AMC 273345
9. HMC 18	AMC 273346
10. HMC 19	AMC 273347

The owner(s) (claimants) of the above mining claims and sites are:

ROBERT S. FANCHER
(Owner's Name - Please Print)
2203, E Heatherbrae
(Owner's Mailing Address)

Robert S. Fancher
(Owner's Signature)
pha
(City)
AZ 85016
(State) (Zip Code)

LINDA M. FANCHER (personal Rep.) Robert S. Fancher
(Owner's Name - Please Print) (Owner's Signature)
2203 E HEATHERBRAE
(Owner's Mailing Address) PHOENIX
(City) AZ 85016
(State) (Zip Code)

(Owner's Name - Please Print)

(Owner's Signature)

(Owner's Mailing Address)

PHOENIX, ARIZONA

(City)

(State)

(Zip Code)

(Owner's Name - Please Print)

(Owner's Signature)

(Owner's Mailing Address)

RECEIVED
BLM STATE OFFICE

(City)

(State)

(Zip Code)

(Continued on page 2)

ENTERED
SEP 07 2018
BY: [Signature]

RSF

(Owner's Name - Please Print)	(Owner's Signature)
(Owner's Mailing Address)	(City) (State) (Zip Code)
(Owner's Name - Please Print)	(Owner's Signature)
(Owner's Mailing Address)	(City) (State) (Zip Code)
(Owner's Name - Please Print)	(Owner's Signature)
(Owner's Mailing Address)	(City) (State) (Zip Code)
(Owner's Name - Please Print)	(Owner's Signature)
(Owner's Mailing Address)	(City) (State) (Zip Code)

18 U.S.C. 1001 and 43 U.S.C. 1212 make it a crime for any person knowingly and willfully to make to any department or agency of the United States any false, fictitious or fraudulent statements or representations as to any matter within its jurisdiction.

INSTRUCTIONS

1. This certification is made under the provisions of 43 U.S.C. § 1744 and 30 U.S.C. §28-28k and the regulations thereunder (43 CFR Part 3830).
2. The claimant(s) must fill in the dates in paragraph 1 for the beginning and ending of the assessment year for which this waiver is sought.
3. The claimant(s) must fill in the date in paragraph 2 for the beginning of the assessment year for which this waiver is sought.
4. All claim and site names and BLM serial numbers must be listed for the mining claims, mill sites, and tunnel sites for which the waiver is sought.
5. All owners of the mining claims, mill sites, and tunnel sites and their addresses must be given.
6. This waiver form must be signed by all the claimants or their designated agent, in original form. If an agent is designated, a notarized designation of agent, signed by all of the claimants with proper address given, must be submitted with this waiver.
7. This form must be filed no later than September 1st for the upcoming assessment year in the BLM State Office where the mining claims or sites are recorded, or the waiver cannot be granted by the BLM. (Example: To obtain a waiver for the assessment year 2012, which begins on September 1, 2011, you must qualify for and file for a waiver no later than September 1, 2011, in the proper BLM State Office.)
8. For all mining claims which require assessment work, you must record an affidavit of labor on or before the December 30th immediately following the filing of this waiver. For all other mining claims or sites waived, you must record a notice of intent to hold on or before the December 30th immediately following the filing of this waiver.
9. Mill and tunnel sites may also be listed on this waiver and be waived from payment of the maintenance fee. A notice of intent to hold for these sites is required to be filed by the December 30th following the filing of this waiver.

PHOENIX, ARIZONA

FOR OFFICIAL USE ONLY

2018 APR 12 A 10:59

RECEIVED STATE OFFICE

CERTIFICATE OF TRUST

The undersigned trustors hereby certify the following:

1. This Certificate of Trust relates to the **FANCHER TRUST DATED JANUARY 12, 2007** (the "trust") created by trust agreement (the "trust agreement").
2. This is a revocable trust.
3. The names of the trustors are **ROBERT LEE FANCHER** and **LINDA M. FANCHER**.
4. The names of each original trustee are **ROBERT LEE FANCHER** and **LINDA M. FANCHER**. This authority is provided by the following provision in the Declaration of Trust: "We hereby designate ourselves as the primary trustees of this trust. Either or both of us may exercise dominion and control over any and all of the trust assets. Upon the death of one of us, the survivor shall continue to act as the primary trustee of this trust with full power and authority to deal with any and all of the assets of this trust in any manner that said survivor sees fit, except as otherwise provided in Article Two of this trust."
5. The name and address of each trustee empowered to act under the trust agreement at the time of the execution of this Certificate of Trust are:

Primary: **ROBERT LEE FANCHER** and **LINDA M. FANCHER**
2203 E. Heatherbrae Dr.
Phoenix, Arizona 85016

Successor: **KRISTIE LYNN FANCHER**

Alternate Successor: **ROBERT LYNN FANCHER**

Authority of the successor trustee(s) is provided by the following provisions in the Declaration of Trust: "We designate **KRISTIE LYNN FANCHER** as the successor trustee of this trust. Our successor trustee is to assume the duties as trustee hereunder upon the resignation of both of us or the survivor of us, the death of the survivor of us, the disappearance of both of us or the survivor of us, or if both of us or the survivor of us is certified in writing to be incompetent as provided under Article Five of this Declaration of Trust. Except as otherwise specified within the provisions of this Declaration of Trust, in the event of the incompetency or resignation of both of us or the survivor of us, our successor trustee is to use the income and assets of this trust exclusively for the health, education, support, and maintenance of both of us or the survivor of us.

If **KRISTIE LYNN FANCHER** is unable or unwilling to act as successor trustee, we designate **ROBERT LYNN FANCHER** as successor trustee to serve with all rights and responsibilities given to the original successor trustee."

Trust assets should be titled in the name of the **FANCHER TRUST DATED JANUARY 12, 2007**.

RECEIVED
2010 APR 12 A 10:35
PHOENIX, ARIZONA

- 7. The trustee(s) are authorized by the trust agreement to have all the rights, powers and authority to deal with and manage the assets of this trust that an individual owner would have if there were no trust and the trustee(s) were acting as legally competent individual(s) dealing with their own property. This includes, but is by no means limited to the right to borrow against or pledge any of the trust assets, including the right to mortgage real estate and margin stocks or other securities owned by the trustee(s) of the trust. This includes all powers now or hereafter conferred upon trustee(s) by applicable state law, and also those powers appropriate to the orderly and effective administration of the trust.
- 8. The undersigned hereby represent that the statements contained in this Certificate of Trust are true and correct, and that there are no other provisions in the trust agreement or amendments to it that limit the powers of the trustee(s) to sell, convey, pledge, mortgage, lease, manage, operate, control, transfer title, divide, convert, allot or sell upon deferred payments trust property, including real and personal property, that would create liability for any third party relying on this document as authorization for trustee(s)' authority.
- 9. This trust has not been revoked, modified, or amended in any manner which would cause the representations in this certification of trust to be incorrect. This Certificate of Trust is being signed by all currently acting trustees of the trust.

Robert Lee Fancher

 ROBERT LEE FANCHER

Linda M. Fancher


 LINDA M. FANCHER

STATE OF ARIZONA)
) SS:
 COUNTY OF MARICOPA)

Personally came before me this 12th day of January, 2007, the above named **ROBERT LEE FANCHER** and **LINDA M. FANCHER**, to me known to be the persons who executed the foregoing instrument and acknowledged the same.

Karen J. Cooley

 Karen J. Cooley, Notary Public
 Maricopa County, Arizona
 My Commission Expires 8/1/2009



81-09

RECEIVED
 2007 JAN 12 AM 10:25

CERTIFICATION OF VITAL RECORDS

ORIGINAL
STATE COPY

STATE OF ARIZONA
DEPARTMENT OF HEALTH SERVICES-BUREAU OF VITAL RECORDS
CERTIFICATE OF DEATH

State File Number
102-2018-001720

1. DECEDENT'S LEGAL NAME (FIRST, MIDDLE, LAST, SUFFIX)		2. AKA'S (IF ANY)		3. DATE OF DEATH	
LINDA, MAXINE, FANCHER				01/12/2018	
4. SEX	5. SOCIAL SECURITY NUMBER		6. DATE OF BIRTH	7. AGE	
FEMALE			08/06/1942	75 YEARS	
8. CITY/TOWN, COUNTY AND ZIP OR LOCATION OF DEATH					
MESA, MARICOPA, 85206					
9. PLACE OF DEATH (TYPE OF PLACE OF DEATH AND FACILITY NAME/ADDRESS)					
INPATIENT - BANNER BAYWOOD MEDICAL CENTER					
10. BIRTHPLACE (CITY AND STATE OR FOREIGN COUNTRY)		11. MARITAL STATUS		12. NAME OF SURVIVING SPOUSE PRIOR TO FIRST MARRIAGE (FIRST, MIDDLE, LAST, SUFFIX)	
PHOENIX, ARIZONA		MARRIED		ROBERT, LEE, FANCHER	
13. DECEDENT'S USUAL RESIDENCE ADDRESS (STREET, CITY, COUNTY, STATE, ZIP)					
2203 E HEATHERBRAE DRIVE, PHOENIX, MARICOPA, AZ, 85016					
14. DECEDENT'S HISPANIC ORIGIN(S):		15. DECEDENT'S RACE(S):		16. EVER IN ARMED FORCES	
NO, NOT SPANISH/HISPANIC/LATINO		WHITE		NO	
				17. OCCUPATION	
				HOMEMAKER	
18. FATHER'S NAME (FIRST, MIDDLE, LAST, SUFFIX)			19. MOTHER'S NAME PRIOR TO FIRST MARRIAGE (FIRST, MIDDLE, LAST, SUFFIX)		
CARL, HAMILTON, POWELL			GERTRUDE, BEATRICE, HUFF		
20. INFORMANT'S NAME (FIRST, MIDDLE, LAST, SUFFIX)				21. RELATIONSHIP	
ROBERT, LEE, FANCHER				SPOUSE	
22. INFORMANT'S MAILING ADDRESS					
2203 E HEATHERBRAE DRIVE, PHOENIX, AZ, 85016					
23. NAME AND ADDRESS OF FUNERAL FACILITY OR RESPONSIBLE PERSON			24. FUNERAL DIRECTOR'S NAME OR RESPONSIBLE PERSON		25. LICENSE NUMBER
LAKESHORE MORTUARY 1815 S DOBSON ROAD, MESA, AZ, 85202			KRISTEN, ROBBINS		F1182
26. METHOD(S) OF DISPOSITION		27. NAME AND LOCATION OF 1ST DISPOSITION FACILITY		28. NAME AND LOCATION OF 2ND DISPOSITION FACILITY	
CREMATION		MELCHER'S MISSION CREMATORY, MESA, AZ, US			
MEDICAL CERTIFICATION SECTION CAUSE OF DEATH PART I					
29. A	IMMEDIATE CAUSE OF DEATH				30. APPROXIMATE INTERVAL
	RESPIRATORY FAILURE				1 HOUR
31. B	DUE TO OR AS A CONSEQUENCE OF:				32. APPROXIMATE INTERVAL
	PNEUMONIA				4 DAYS
33. C	DUE TO OR AS A CONSEQUENCE OF:				34. APPROXIMATE INTERVAL
35. D	DUE TO OR AS A CONSEQUENCE OF:				36. APPROXIMATE INTERVAL
CAUSE OF DEATH PART II					
37. OTHER SIGNIFICANT CONDITIONS CONTRIBUTING TO THE DEATH BUT NOT RESULTING IN THE UNDERLYING CAUSE GIVEN IN PART I:		38. INJURY?	39. INJURY AT WORK?	40. MANNER OF DEATH	41. TIME OF DEATH
PULMONARY FIBROSIS		NO		NATURAL DEATH	04:57 AM
		42. WAS AN AUTOPSY PERFORMED?		43. WERE AUTOPSY FINDINGS AVAILABLE TO COMPLETE THE CAUSE OF DEATH?	
		NO			
CAUSE AND MANNER CERTIFICATION					
44. NAME OF PERSON COMPLETING CAUSE OF DEATH		45. DATE CERTIFIED			
DHEERAJ, BOBBA		01/15/2018			
46. CERTIFIER'S ADDRESS					
6644 E BAYWOOD AVENUE, MESA, AZ, 85206					

Date Registered: 01/16/2018

Date Issued: 01/24/2018

VS-48 Rev. 08/2017



This is a true and correct copy of the original record as it appears on the original record. It is not a certified copy. For a certified copy, please contact the Registrar's Office.

This copy is not to be used for legal purposes. It is for informational purposes only. For legal purposes, please contact the Registrar's Office.

Kristal Colburn
KRISTAL COLBURN
ASSISTANT STATE REGISTRAR

ARIZONA DEPARTMENT
OF HEALTH SERVICES

ANY ALTERATION OR ERASURE VOIDS THIS CERTIFICATE

269844
99660
49788
273343

Affidavit Of Work Performed

State of Arizona}

SS.

County of Yuma}

Being aduly sworn citizen of the United States, I Robert Fancher, whose address is 2203 E. Heatherbrae Dr, Phoenix, AZ 85016, owner of the below listed unpatented lode mine claims.

<u>CLAIM NAME</u>	<u>BLM SERIAL NO.</u>	<u>COUNTY BOOK PAGE</u>
Verdstone 1	269844	1424 111
Verdstone 2	099662	1424 464
Verdstone 4	099664	1424 466
Bronco	049788	1424 470
Bronco III	049789	1424 468
HMC 14	273343	1551 124
HMC 15	273344	1551 126
HMC 17	273345	1551 128
HMC 18	273346	1551 130
HMC 19	273347	1551 132

Located in section 2 and 10, township 1S, range 14W, Yuma County, Arizona.

Labor was performed or improvements made, of the value at least one hundred (\$100.00) per claim, on and for the benefit of the claims listed above. The total amount of money and labor expended was in excess of \$1,100.00. The expenditures and labor consisted of above ground exploration and road development. The expenditures and labor were made for the assessment year-end at noon, September 1, 2018 and were made between January 1 and August 30, 2018. The expenditures and labor were made at the expense of the owner.

The bureau of Land Management serial numbers listed above constitutes a description of the claims as provided in 43 C.F.R.S/S 3833.2-2(a)(1).

There is no change in the mailing address of the owner of the claims.

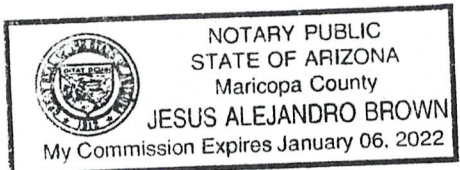
Robert Fancher
Robert Fancher

Acknowledgements

State of Arizona)
County of Maricopa) SS.

On the 2 day of May, 2018 personally appeared before me a notary public, Robert Fancher, who acknowledged that he executed the above instrument.

[Signature]
Notary Public
My commission expires 1-6-2022



RECEIVED
2018 MAY - 11 A 10:00
PHOENIX, ARIZONA

**DEPARTMENT OF THE INTERIOR
BUREAU OF LAND MANAGEMENT
MINING CLAIMS**

(MASS) Serial Register Page

RunDate/Time:05/04/18 10:07 AM

Page: 1 of 2

01 05-10-1872;017STAT0091;30USC26,28,34

Case Type 384101: LODE CLAIM

Commodity:

Claim Name: VERDSTONE #1

Case Disposition: ACTIVE

Required Maintenance Fee: \$155.00

Total Acres

20.660

Serial Number

AMC269844

Lead File Number

AMC269844

Name & Address			Int Rel
FANCHER LINDA M	2203 E HEATHERBRAE DR	PHOENIX, AZ 85016-6126	CLAIMANT
FANCHER ROBERT LEE	2203 E HEATHERBRAE DR	PHOENIX, AZ 85016-6126	CLAIMANT

County/State	District
YUMA County, AZ	COLORADO RIVER DO

Mer Twp	Rng	Sec	Subdivision
14	0010S	0140W	003 SW, SE
14	0010S	0140W	010 NE, NW

Act Date	Code	Action Text	Action Remarks	Receipt Number
05/18/1987	403	LOCATION DATE		
05/26/1987	395	RECORDATION NOTICE RECD		
04/12/2018	480	EVID OF ASSMT FILED	2018	4136919
07/18/2017	483	SMALL MINER CERT FILED	2018	
07/18/2017	480	EVID OF ASSMT FILED	2017	3893439
04/05/2016	483	SMALL MINER CERT FILED	2017	
04/05/2016	480	EVID OF ASSMT FILED	2016	3529117
09/01/2015	483	SMALL MINER CERT FILED	2016	
05/27/2015	480	EVID OF ASSMT FILED	2015	3306466
05/08/2014	483	SMALL MINER CERT FILED	2015	
05/08/2014	480	EVID OF ASSMT FILED	2014	3028626
05/10/2013	483	SMALL MINER CERT FILED	2014	
05/10/2013	480	EVID OF ASSMT FILED	2013	2790709
03/02/2012	483	SMALL MINER CERT FILED	2013	
03/02/2012	480	EVID OF ASSMT FILED	2012	2526800
05/17/2011	483	SMALL MINER CERT FILED	2012	
05/17/2011	480	EVID OF ASSMT FILED	2011	2345358
04/20/2010	483	SMALL MINER CERT FILED	2011	
04/20/2010	480	EVID OF ASSMT FILED	2010	2121162
04/15/2009	483	SMALL MINER CERT FILED	2010	
04/15/2009	480	EVID OF ASSMT FILED	2009	1904842
05/27/2008	483	SMALL MINER CERT FILED	2009	
05/27/2008	480	EVID OF ASSMT FILED	2008	1712511
04/04/2007	483	SMALL MINER CERT FILED	2008	
04/04/2007	480	EVID OF ASSMT FILED	2007	1467017
04/07/2006	483	SMALL MINER CERT FILED	2007	
04/07/2006	480	EVID OF ASSMT FILED	2006	1260907
07/15/2005	483	SMALL MINER CERT FILED	2006	
07/15/2005	480	EVID OF ASSMT FILED	2005	1110580
07/19/2004	483	SMALL MINER CERT FILED	2005	

**NO WARRANTY IS MADE BY BLM
FOR USE OF THE DATA FOR
PURPOSES NOT INTENDED BY BLM**

269844
99660
49788
273343

Affidavit Of Work Performed

State of Arizona)
County of Yuma) SS.

Being duly sworn citizens of the United States, we Robert and Linda Fancher, husband and wife, whose address is 2203 E. Heatherbrae Dr, Phoenix, AZ 85016, owner of the below listed unpatented lode mine claims.

<u>CLAIM NAME</u>	<u>BLM SERIAL NO.</u>	<u>COUNTY BOOK PAGE</u>	
Verdstone 1	269844	1424	111
Verdstone 2	099662	1424	464
Verdstone 4	099664	1424	466
Bronco	049788	1424	470
Bronco III	049789	1424	468
HMC 14	273343	1551	124
HMC 15	273344	1551	126
HMC 17	273345	1551	128
HMC 18	273346	1551	130
HMC 19	273347	1551	132

Located in section 2 and 10, township 1S, range 14W, Yuma County, Arizona.

Labor was performed or improvements made, of the value at least one hundred (\$100.00) per claim, on and for the benefit of the claims listed above. The total amount of money and labor expended was in excess of \$1,100.00. The expenditures and labor consisted of above ground exploration and road development. The expenditures and labor were made for the assessment year-end at noon, September 1, 2018, and were made between January 1 and August 30, 2018. The expenditures and labor were made at the expense of the owners.

The bureau of Land Management serial numbers listed above constitutes a description of the claims as provided in 43 C.F.R.S/S 3833.2-2(a)(1).

There is no change in the mailing address of the owners of the claims.


Robert Fancher
Robert Fancher
my wife past away in
Linda Fancher Jan 12, 2018

Acknowledgements

State of Arizona
County of Maricopa SS.

On the 11 day of April, 2018 personally appeared before me a notary public, Robert Fancher, who acknowledged that he executed the above instrument.

Mark Drake
Notary Public
My commission expires Oct 23, 2019



Linda past away Jan 12, 2018
On the ___ day of _____, 20 personally appeared before me, a notary public, Linda Fancher, who acknowledged that she executed the above instrument.

Notary Public
My commission expires _____

APR 13 2018
L.A.M.

United States Department of the Interior
Bureau of Land Management
 DIV OF LANDS, MINRLS & ENERGY
 ONE N CENTRAL AVE
 PHOENIX, AZ 85004 -4427
 Phone: 602-417-9200

Receipt

No: 4136919

Transaction #: 4250686	
Date of Transaction: 04/12/2018	
CUSTOMER:	
ROBERT L FANCHER 2203 E HEATHERBRAE DR PHOENIX,AZ 85016-6126 US	

LINE #	QTY	DESCRIPTION	REMARKS	UNIT PRICE	TOTAL
1	1.00	LOCATABLE MINERALS / MINING CLAIMS- NOT NEW-UNADJUD, ONE AUTH NO. ONLY / MINING CLAIM MONEY RECEIVED CASES: AMC269844/\$100.00	WAIVER & 2018 POL (10)	- n/a -	100.00
TOTAL:					\$100.00

PAYMENT INFORMATION			
NOTE: Items will appear on credit card statement as "Bureau of Land Mgmt CO".			
1	AMOUNT:	100.00	POSTMARKED: N/A
	TYPE:	CREDIT CARD	RECEIVED: 04/12/2018
	NAME:	FANCHER, ROBERT L 2203 E HEATHERBRAE DR PHOENIX AZ 85016-6126 US	
	CARD NO:	XXXXXXXXXXXX7865	AUTH CODE: 08867D
	NAME ON CARD:	ROBERT LEE FANCHER	
	SIGNATURE:		

REMARKS

This receipt was generated by the automated BLM Collections and Billing System and is a paper representation of a portion of the official electronic record contained therein.

UNITED STATES
DEPARTMENT OF THE INTERIOR
BUREAU OF LAND MANAGEMENT
MAINTENANCE FEE WAIVER CERTIFICATION

73
JMC

269844
99660
FORM APPROVED 4978
OMB NO. 1004-0114
Expires: January 31, 2020
273343

SEE INSTRUCTIONS ON PAGE 2

1. This small miner waiver is filed for the assessment year beginning on September 1, 2017 and ending on September 1, 2018.
2. The undersigned and all related parties owned ten or fewer mining claims, mill, or tunnel sites located and maintained on Federal lands in the United States of America on September 1, 2017.
3. The undersigned have performed the assessment work required by law for each mining claim listed prior to filing this waiver and understand that by filing this form, the undersigned must file an affidavit of assessment work with the Bureau of Land Management (BLM) by the December 30th following the filing of this waiver.
4. The undersigned understand that if the assessment work obligation has not yet come due under 30 U.S.C. 28 (for those claims in their first assessment year only), a notice of intent to hold reciting this condition must be recorded by the December 30th following the filing of this waiver.
5. The undersigned understand that mill and tunnel sites may also be listed on this waiver and be waived from payment of the maintenance fee, and that a notice of intent to hold for these sites is required to be filed with the BLM by the December 30th following the filing of this waiver.
6. The undersigned understand and acknowledge that pursuant to 43 U.S.C. 1212 and 18 U.S.C. 1001, the filing or recording of a false, fictitious, or fraudulent document with the BLM may result in a fine of up to \$250,000, a prison term not to exceed five years, or both.
7. The mining claims, mill or tunnel sites for which this waiver from payment of the maintenance fees is requested are:

CLAIM OR SITE NAME	BLM RECORDATION SERIAL NUMBER
1. <u>Verdstone 1</u>	<u>AZ269844</u>
2. <u>Verdstone 2</u>	<u>AZ099662</u>
3. <u>Verdstone 3</u>	<u>AZ 099064</u>
4. <u>Bronco</u>	<u>AZ 049788</u>
5. <u>Bronco III</u>	<u>AZ 049789</u>
6. <u>HMC 14</u>	<u>AZ 273343</u>
7. <u>HMC 15</u>	<u>AZ 273344</u>
8. <u>HMC 17</u>	<u>AZ 273345</u>
9. <u>HMC 18</u>	<u>AZ 273346</u>
10. <u>HMC 19</u>	<u>AZ 273347</u>

The owner(s) (claimants) of the above mining claims and sites are:

ROBERT L. FANCHER ✓ Robert L. Fancher
(Owner's Name - Please Print) (Owner's Signature)

2203 E. Heatherbrae phx AZ 85011
(Owner's Mailing Address) (City) (State) (Zip Code)

Linda M. Fancher ✓ Linda M. Fancher
(Owner's Name - Please Print) (Owner's Signature)

2203 E. Heatherbrae phx AZ 85011
(Owner's Mailing Address) (City) (State) (Zip Code)

ENTERED
AC 483 (2017)
SEP 01 2017
BY: RF

RECEIVED
BLM STATE OFFICE
PHOENIX, ARIZONA
2017 AUG 18 A 10:06

(Owner's Name - Please Print) (Owner's Signature)

(Owner's Mailing Address) (City) (State) (Zip Code)

(Owner's Name - Please Print) (Owner's Signature)

(Owner's Mailing Address) (City) (State) (Zip Code)

(Owner's Name - Please Print)	(Owner's Signature)		
(Owner's Mailing Address)	(City)	(State)	(Zip Code)
(Owner's Name - Please Print)	(Owner's Signature)		
(Owner's Mailing Address)	(City)	(State)	(Zip Code)
(Owner's Name - Please Print)	(Owner's Signature)		
(Owner's Mailing Address)	(City)	(State)	(Zip Code)
(Owner's Name - Please Print)	(Owner's Signature)		
(Owner's Mailing Address)	(City)	(State)	(Zip Code)

18 U.S.C. 1001 and 43 U.S.C. 1212 make it a crime for any person knowingly and willfully to make to any department or agency of the United States any false, fictitious or fraudulent statements or representations as to any matter within its jurisdiction.

INSTRUCTIONS

1. This certification is made under the provisions of 43 U.S.C. § 1744 and 30 U.S.C. §28-28k and the regulations thereunder (43 CFR Part 3830).
2. The claimant(s) must fill in the dates in paragraph 1 for the beginning and ending of the assessment year for which this waiver is sought.
3. The claimant(s) must fill in the date in paragraph 2 for the beginning of the assessment year for which this waiver is sought.
4. All claim and site names and BLM serial numbers must be listed for the mining claims, mill sites, and tunnel sites for which the waiver is sought.
5. All owners of the mining claims, mill sites, and tunnel sites and their addresses must be given.
6. This waiver form must be signed by all the claimants or their designated agent, in original form. If an agent is designated, a notarized designation of agent, signed by all of the claimants with proper address given, must be submitted with this waiver.
7. This form must be filed no later than September 1st for the upcoming assessment year in the BLM State Office where the mining claims or sites are recorded, or the waiver cannot be granted by the BLM. (Example: To obtain a waiver for the assessment year 2012, which begins on September 1, 2011, you must qualify for and file for a waiver no later than September 1, 2011, in the proper BLM State Office.)
8. For all mining claims which require assessment work, you must record an affidavit of labor on or before the December 30th immediately following the filing of this waiver. For all other mining claims or sites waived, you must record a notice of intent to hold on or before the December 30th immediately following the filing of this waiver.
9. Mill and tunnel sites may also be listed on this waiver and be waived from payment of the maintenance fee. A notice of intent to hold for these sites is required to be filed by the December 30th following the filing of this waiver.

RECEIVED
 BLM AZ STATE OFFICE
 2011 JUL 18 A 10: 06
 PHOENIX, ARIZONA

FOR OFFICIAL USE ONLY

UNITED STATES DEPARTMENT OF THE INTERIOR
BUREAU OF LAND MANAGEMENT

MC NATIONWIDE CLAIMANT LISTING
September 01, 2017

Cust	AZ CLAIMANT	National Total
FANCHER LINDA M 2203 E HEATHERBRAE DR PHOENIX, AZ 85016-6126	10	10
FANCHER ROBERT LEE 2203 E HEATHERBRAE DR PHOENIX, AZ 85016-6126	10	10

DEPARTMENT OF THE INTERIOR
BUREAU OF LAND MANAGEMENT
MINING CLAIMS

MC Customer Information - With Serial No. and Claim Name
ACTIVE CLAIMS

Admin State: AZ

Geo State: AZ

ANCHER LINDA M
2203 E HEATHERBRAE DR
HOENIX, AZ 85016-6126

CUSTOMER ID: 23001

<u>Serial No.</u>	<u>Claim Name/Number</u>	<u>Lead Serial No.</u>	<u>Disposition</u>
AMC269844	VERDSTONE #1	AMC269844	ACTIVE
AMC273343	HMC #14	AMC273343	ACTIVE
AMC273344	HMC #15	AMC273343	ACTIVE
AMC273345	HMC #17	AMC273343	ACTIVE
AMC273346	HMC #18	AMC273343	ACTIVE
AMC273347	HMC #19	AMC273343	ACTIVE
AMC49788	BRONCO	AMC49788	ACTIVE
AMC49789	BRONCO III	AMC49788	ACTIVE
AMC99662	VERDSTONE NO. 2	AMC99660	ACTIVE
AMC99664	VERDSTONE NO. 4	AMC99660	ACTIVE

Number of ACTIVE cases: 10

ANCHER ROBERT LEE
2203 E HEATHERBRAE DR
HOENIX, AZ 85016-6126

CUSTOMER ID: 23009

<u>Serial No.</u>	<u>Claim Name/Number</u>	<u>Lead Serial No.</u>	<u>Disposition</u>
AMC269844	VERDSTONE #1	AMC269844	ACTIVE
AMC273343	HMC #14	AMC273343	ACTIVE
AMC273344	HMC #15	AMC273343	ACTIVE
AMC273345	HMC #17	AMC273343	ACTIVE
AMC273346	HMC #18	AMC273343	ACTIVE
AMC273347	HMC #19	AMC273343	ACTIVE
AMC49788	BRONCO	AMC49788	ACTIVE
AMC49789	BRONCO III	AMC49788	ACTIVE
AMC99662	VERDSTONE NO. 2	AMC99660	ACTIVE
AMC99664	VERDSTONE NO. 4	AMC99660	ACTIVE

Number of ACTIVE cases: 10

269844
 99660
 49788
 273343

Affidavit Of Work Performed

State of Arizona} SS.
 County of Yuma}

Being duly sworn citizens of the United States, we Robert and Linda Fancher, husband and wife, whose address is 2203 E. Heatherbrae Dr, Phoenix, AZ 85016, owner of the below listed unpatented lode mine claims.

<u>CLAIM NAME</u>	<u>BLM SERIAL NO.</u>	<u>COUNTY BOOK PAGE</u>	
Verdstone 1	269844	1424	111
Verdstone 2	099662	1424	464
Verdstone 4	099664	1424	466
Bronco	049788	1424	470
Bronco III	049789	1424	468
HMC 14	273343	1551	124
HMC 15	273344	1551	126
HMC 17	273345	1551	128
HMC 18	273346	1551	130
HMC 19	273347	1551	132

Located in section 2 and 10, township 1S, range 14W, Yuma County, Arizona.

Labor was performed or improvements made, of the value at least one hundred (\$100.00) per claim, on and for the benefit of the claims listed above. The total amount of money and labor expended was in excess of \$1,100.00. The expenditures and labor consisted of above ground exploration and road development. The expenditures and labor were made for the assessment year-end at noon, September 1, 2017, and were made between January 1 and August 30, 2017. The expenditures and labor were made at the expense of the owners.

The bureau of Land Management serial numbers listed above constitutes a description of the claims as provided in 43 C.F.R.S/S 3833.2-2(a)(1).

There is no change in the mailing address of the owners of the claims.

Robert Fancher
 Robert Fancher

Linda Fancher
 Linda Fancher


RECEIVED
 DLH AZ STATE OFFICE
 2017 JUL 18 A 10: 06
 PHOENIX, ARIZONA

Acknowledgements

State of Arizona SS.
 County of Maricopa


On the 30th day of June, 2017 personally appeared before me a notary public, Robert Fancher, who acknowledged that he executed the above instrument.

Dawn L Drake
 Notary Public
 My commission expires Oct 23, 2019



On the 30th day of June, 2017 personally appeared before me, a notary public, Linda Fancher, who acknowledged that she executed the above instrument.

Dawn L Drake
 Notary Public
 My commission expires Oct 23, 2019



ENTERED
 JUL 19 2017
 BY: RAM

3893439

United States Department of the Interior
Bureau of Land Management
 DIV OF LANDS, MINRLS & ENERGY
 ONE N CENTRAL AVE
 PHOENIX, AZ 85004 -4427
 Phone: 602-417-9200

Receipt

No: 3893439

Transaction #: 4002697	
Date of Transaction: 07/18/2017	
CUSTOMER:	
ROBERT L FANCHER 2203 E HEATHERBRAE DR PHOENIX, AZ 85016-6126 US	

LINE #	QTY	DESCRIPTION	REMARKS	UNIT PRICE	TOTAL
1	1.00	LOCATABLE MINERALS / MINING CLAIMS- NOT NEW-UNADJUD, ONE AUTH NO. ONLY / MINING CLAIM MONEY RECEIVED CASES: AMC269844/\$100.00	POL 2017/10 WAV	- n/a -	100.00
TOTAL:					\$100.00

PAYMENT INFORMATION				
NOTE: Items will appear on credit card statement as "Bureau of Land Mgmt CO".				
1	AMOUNT:	100.00	POSTMARKED:	N/A
	TYPE:	CREDIT CARD	RECEIVED:	07/18/2017
	NAME:	FANCHER, ROBERT L 2203 E HEATHERBRAE DR PHOENIX AZ 85016-6126 US		
	CARD NO:	XXXXXXXXXXXX7865	AUTH CODE:	08893D
	NAME ON CARD:	ROBERT LEE FANCHER		
	EXPIRES:	11/2019		
	SIGNATURE:			

REMARKS

This receipt was generated by the automated BLM Collections and Billing System and is a paper representation of a portion of the official electronic record contained therein.

UNITED STATES
DEPARTMENT OF THE INTERIOR
BUREAU OF LAND MANAGEMENT

21

[Handwritten Signature]

269844
99660

FORM APPROVED 49788
OMB NO. 1004-0114
Expires: October 31, 2016

MAINTENANCE FEE WAIVER CERTIFICATION

SEE INSTRUCTIONS ON PAGE 2

273343

- This small miner waiver is filed for the assessment year beginning on September 1, 2016 and ending on September 1, 2017.
- The undersigned and all related parties owned ten or fewer mining claims, mill, or tunnel sites located and maintained on Federal lands in the United States of America on September 1, 2016.
- The undersigned have performed the assessment work required by law for each mining claim listed prior to filing this waiver and understand that by filing this form, the undersigned must file an affidavit of assessment work with the Bureau of Land Management (BLM) by the December 30th following the filing of this waiver.
- The undersigned understand that if the assessment work obligation has not yet come due under 30 U.S.C. 28 (for those claims in their first assessment year only), a notice of intent to hold reciting this condition must be recorded by the December 30th following the filing of this waiver.
- The undersigned understand that mill and tunnel sites may also be listed on this waiver and be waived from payment of the maintenance fee, and that a notice of intent to hold for these sites is required to be filed with the BLM by the December 30th following the filing of this waiver.
- The undersigned understand and acknowledge that pursuant to 43 U.S.C. 1212 and 18 U.S.C. 1001, the filing or recording of a false, fictitious, or fraudulent document with the BLM may result in a fine of up to \$250,000, a prison term not to exceed five years, or both.
- The mining claims, mill or tunnel sites for which this waiver from payment of the maintenance fees is requested are:

CLAIM OR SITE NAME	BLM RECORDATION SERIAL NUMBER
1. Verdstone 1	✓ AMC 269844
2. Verdstone 2	AMC 099662
3. Verdstone 4	AMC 099664
4. Bronco	AMC 049788
5. Bronco III	AMC 049789
6. HMC 14	AMC 273343
7. HMC 15	AMC 273344
8. HMC 17	AMC 273345
9. HMC 18	AMC 273346
10. HMC 19	AMC 273347

The owner(s) (claimants) of the above mining claims and sites are:

ROBERT L. FANCHER
(Owner's Name - Please Print)
2203 E. HEATHER
(Owner's Mailing Address)

Robert L. Fancher
(Owner's Signature)
PHX AZ 85016
(City) (State) (Zip Code)

Linda M. Fancher
(Owner's Name - Please Print)
2203 E. Heatherbear
(Owner's Mailing Address)

Linda M. Fancher
(Owner's Signature)
PHX ARIZ 85016
(City) (State) (Zip Code)

(Owner's Name - Please Print)
(Owner's Mailing Address)

(Owner's Signature)
(City) (State) (Zip Code)

(Owner's Name - Please Print)
(Owner's Mailing Address)

(Owner's Signature)
(City) (State) (Zip Code)

(Continued on page 2)

ENTERED
483
AUG 29 2016
BY: *[Signature]*

RECEIVED
BLM
ARIZONA
APR - 5 A
MAY 14 5

NW
[Signature]

(Owner's Name - Please Print)	(Owner's Signature)
(Owner's Mailing Address)	(City) (State) (Zip Code)
(Owner's Name - Please Print)	(Owner's Signature)
(Owner's Mailing Address)	(City) (State) (Zip Code)
(Owner's Name - Please Print)	(Owner's Signature)
(Owner's Mailing Address)	(City) (State) (Zip Code)
(Owner's Name - Please Print)	(Owner's Signature)
(Owner's Mailing Address)	(City) (State) (Zip Code)

18 U.S.C. 1001 and 43 U.S.C. 1212 make it a crime for any person knowingly and willfully to make to any department or agency of the United States any false, fictitious or fraudulent statements or representations as to any matter within its jurisdiction.

INSTRUCTIONS

1. This certification is made under the provisions of 43 U.S.C. § 1744 and 30 U.S.C. §28-28k and the regulations thereunder (43 CFR Part 3830).
2. The claimant(s) must fill in the dates in paragraph 1 for the beginning and ending of the assessment year for which this waiver is sought.
3. The claimant(s) must fill in the date in paragraph 2 for the beginning of the assessment year for which this waiver is sought.
4. All claim and site names and BLM serial numbers must be listed for the mining claims, mill sites, and tunnel sites for which the waiver is sought.
5. All owners of the mining claims, mill sites, and tunnel sites and their addresses must be given.
6. This waiver form must be signed by all the claimants or their designated agent, in original form. If an agent is designated, a notarized designation of agent, signed by all of the claimants with proper address given, must be submitted with this waiver.
7. This form must be filed no later than September 1st for the upcoming assessment year in the BLM State Office where the mining claims or sites are recorded, or the waiver cannot be granted by the BLM. (Example: To obtain a waiver for the assessment year 2012, which begins on September 1, 2011, you must qualify for and file for a waiver no later than September 1, 2011, in the proper BLM State Office.)
8. For all mining claims which require assessment work, you must record an affidavit of labor on or before the December 30th immediately following the filing of this waiver. For all other mining claims or sites waived, you must record a notice of intent to hold on or before the December 30th immediately following the filing of this waiver.
9. Mill and tunnel sites may also be listed on this waiver and be waived from payment of the maintenance fee. A notice of intent to hold for these sites is required to be filed by the December 30th following the filing of this waiver.

FOR OFFICIAL USE ONLY

RECEIVED
BLM AZ STATE OFFICE
2016 APR - 5 11:45

269844
99660
49788
273343

Affidavit Of Work Performed

State of Arizona} SS.
County of Yuma}

Being duly sworn citizens of the United States, we Robert and Linda Fancher, husband and wife, whose address is 2203 E. Heatherbrae Dr, Phoenix, AZ 85016, owner of the below listed unpatented lode mine claims.

<u>CLAIM NAME</u>	<u>BLM SERIAL NO.</u>	<u>COUNTY BOOK PAGE</u>	
Verdstone 1	269844	1424	111
Verdstone 2	099662	1424	464
Verdstone 4	099664	1424	466
Bronco	049788	1424	470
Bronco III	049789	1424	468
HMC 14	273343	1551	124
HMC 15	273344	1551	126
HMC 17	273345	1551	128
HMC 18	273346	1551	130
HMC 19	273347	1551	132

Located in section 2 and 10, township 1S, range 14W, Yuma County, Arizona.

Labor was performed or improvements made, of the value at least one hundred (\$100.00) per claim, on and for the benefit of the claims listed above. The total amount of money and labor expended was in excess of \$1,100.00. The expenditures and labor consisted of above ground exploration and road development. The expenditures and labor were made for the assessment year-end at noon, September 1, 2016, and were made between January 1 and August 30, 2016. The expenditures and labor were made at the expense of the owners.

The bureau of Land Management serial numbers listed above constitutes a description of the claims as provided in 43 C.F.R.S/S 3833.2-2(a)(1).

There is no change in the mailing address of the owners of the claims.

Robert Fancher
Robert Fancher

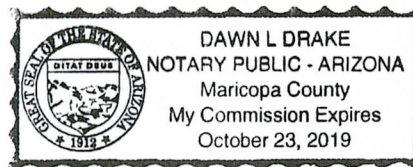
Linda M. Fancher
Linda Fancher

Acknowledgements

State of Arizona SS.
County of Maricopa


On the 4th day of April, 2016 personally appeared before me a notary public, Robert Fancher, who acknowledged that he executed the above instrument.

Dawn L Drake
Notary Public
My commission expires Oct 23, 2019



On the 4th day of April, 2016 personally appeared before me, a notary public, Linda Fancher, who acknowledged that she executed the above instrument.

Dawn L Drake
Notary Public
My commission expires Oct 23, 2019



3529117

R Am

10
4/16

RECEIVED
MARICOPA COUNTY
NOTARY PUBLIC OFFICE
2016 APR - 5 A 11:44
PHOENIX, ARIZONA

United States Department of the Interior
Bureau of Land Management
 LANDS/RECREATION & PLANNING
 ONE N CENTRAL AVE
 PHOENIX, AZ 85004 -2203
 Phone: 602-417-9200

Receipt

No: 3529117

Transaction #: 3631175	
Date of Transaction: 04/05/2016	
CUSTOMER:	
ROBERT L FANCHER 2203 E HEATHERBRAE DR PHOENIX, AZ 85016-6126 US	

LINE #	QTY	DESCRIPTION	REMARKS	UNIT PRICE	TOTAL
1	1.00	LOCATABLE MINERALS / MINING CLAIMS- NOT NEW-UNADJUD, ONE AUTH NO. ONLY / MINING CLAIM MONEY RECEIVED CASES: AMC269844/\$100.00	POL 2016/10 WAV	- n/a -	100.00
TOTAL:					\$100.00

PAYMENT INFORMATION			
NOTE: Items will appear on credit card statement as "Bureau of Land Mgmt CO".			
1	AMOUNT:	100.00	POSTMARKED: N/A
	TYPE:	CREDIT CARD	RECEIVED: 04/05/2016
	NAME:	FANCHER, ROBERT L 2203 E HEATHERBRAE DR PHOENIX AZ 85016-6126 US	
	CARD NO:	XXXXXXXXXXXX8518	AUTH CODE: 125434
	NAME ON CARD:	ROBERT LEE FANCHER	
	EXPIRES:	03/2020	
	SIGNATURE:		

REMARKS

This receipt was generated by the automated BLM Collections and Billing System and is a paper representation of a portion of the official electronic record contained therein.

UNITED STATES
DEPARTMENT OF THE INTERIOR
BUREAU OF LAND MANAGEMENT

35

273343
269844
99660
49788

MAINTENANCE FEE WAIVER CERTIFICATION

FORM APPROVED
OMB NO. 1004-0114
Expires: October 31, 2016

SEE INSTRUCTIONS ON PAGE 2

RSF 2015

B22

- This small miner waiver is filed for the assessment year beginning on September 1, ~~2015~~ and ending on September 1, ~~2015~~ 2016
- The undersigned and all related parties owned ten or fewer mining claims, mill, or tunnel sites located and maintained on Federal lands in the United States of America on September 1, ~~2015~~ RLF 2015
- The undersigned have performed the assessment work required by law for each mining claim listed prior to filing this waiver and understand that by filing this form, the undersigned must file an affidavit of assessment work with the Bureau of Land Management (BLM) by the December 30th following the filing of this waiver.
- The undersigned understand that if the assessment work obligation has not yet come due under 30 U.S.C. 28 (for those claims in their first assessment year only), a notice of intent to hold reciting this condition must be recorded by the December 30th following the filing of this waiver.
- The undersigned understand that mill and tunnel sites may also be listed on this waiver and be waived from payment of the maintenance fee, and that a notice of intent to hold for these sites is required to be filed with the BLM by the December 30th following the filing of this waiver.
- The undersigned understand and acknowledge that pursuant to 43 U.S.C. 1212 and 18 U.S.C. 1001, the filing or recording of a false, fictitious, or fraudulent document with the BLM may result in a fine of up to \$250,000, a prison term not to exceed five years, or both.
- The mining claims, mill or tunnel sites for which this waiver from payment of the maintenance fees is requested are:

CLAIM OR SITE NAME	BLM RECORDATION SERIAL NUMBER
1. VERDSTONE 1	✓ AMC 269844
2. VERDSTONE 2	AMC 099662
3. VERDSTONE 4	AMC 099664
4. BRONCO	AMC 049788
5. BRONCO III	AMC 049789
6. HMC 14	AMC 273343 273343
7. HMC 15	AMC 273344
8. HMC 17	AMC 273345
9. HMC 18	AMC 273346
10. HMC 19	AMC 273347

The owner(s) (claimants) of the above mining claims and sites are:

ROBERT L. FANCHER
 (Owner's Name - Please Print)
 2203 E. Heatherbrae
 (Owner's Mailing Address)

Robert L. Fancher
 (Owner's Signature)
 Phoenix
 (City) AZ 85016
 (State) (Zip Code)

Linda M. Fancher
 (Owner's Name - Please Print)
 2203 E. Heatherbrae
 (Owner's Mailing Address)

Linda M. Fancher
 (Owner's Signature)
 Phoenix
 (City) AZ 85016
 (State) (Zip Code)

(Owner's Name - Please Print)
 (Owner's Mailing Address)

(Owner's Signature)
 PHOENIX, ARIZONA
 (City) (State) (Zip Code)

(Owner's Name - Please Print)
 (Owner's Mailing Address)

(Owner's Signature)
 (City) (State) (Zip Code)

(Continued on page 2)

RECEIVED
 PHOENIX, ARIZONA
 MAY 27 11:44 AM 2015
 FEDERAL BUREAU OF LAND MANAGEMENT
 OFFICE

RE
 BY: [Signature]

NW-RS 9/2

(Owner's Name - Please Print)	(Owner's Signature)		
(Owner's Mailing Address)	(City)	(State)	(Zip Code)
(Owner's Name - Please Print)	(Owner's Signature)		
(Owner's Mailing Address)	(City)	(State)	(Zip Code)
(Owner's Name - Please Print)	(Owner's Signature)		
(Owner's Mailing Address)	(City)	(State)	(Zip Code)
(Owner's Name - Please Print)	(Owner's Signature)		
(Owner's Mailing Address)	(City)	(State)	(Zip Code)

18 U.S.C. 1001 and 43 U.S.C. 1212 make it a crime for any person knowingly and willfully to make to any department or agency of the United States any false, fictitious or fraudulent statements or representations as to any matter within its jurisdiction.

INSTRUCTIONS

1. This certification is made under the provisions of 43 U.S.C. § 1744 and 30 U.S.C. §28-28k and the regulations thereunder (43 CFR Part 3830).
2. The claimant(s) must fill in the dates in paragraph 1 for the beginning and ending of the assessment year for which this waiver is sought.
3. The claimant(s) must fill in the date in paragraph 2 for the beginning of the assessment year for which this waiver is sought.
4. All claim and site names and BLM serial numbers must be listed for the mining claims, mill sites, and tunnel sites for which the waiver is sought.
5. All owners of the mining claims, mill sites, and tunnel sites and their addresses must be given.
6. This waiver form must be signed by all the claimants or their designated agent, in original form. If an agent is designated, a notarized designation of agent, signed by all of the claimants with proper address given, must be submitted with this waiver.
7. This form must be filed no later than September 1st for the upcoming assessment year in the BLM State Office where the mining claims or sites are recorded, or the waiver cannot be granted by the BLM. (Example: To obtain a waiver for the assessment year 2012, which begins on September 1, 2011, you must qualify for and file for a waiver no later than September 1, 2011, in the proper BLM State Office.)
8. For all mining claims which require assessment work, you must record an affidavit of labor on or before the December 30th immediately following the filing of this waiver. For all other mining claims or sites waived, you must record a notice of intent to hold on or before the December 30th immediately following the filing of this waiver.
9. Mill and tunnel sites may also be listed on this waiver and be waived from payment of the maintenance fee. A notice of intent to hold for these sites is required to be filed by the December 30th following the filing of this waiver.

RECEIVED
 M AZ STATE OFFICE
 2015 MAY 27 P 1:44
 ARIZONA

269844
 99660
 49788
 273343

Affidavit Of Work Performed

State of Arizona) SS.
 County of Yuma)

Being duly sworn citizens of the United States, we Robert and Linda Fancher, husband and wife, whose address is 2203 E. Heatherbrae Dr, Phoenix, AZ 85016, owner of the below listed unpatented lode mine claims.

<u>CLAIM NAME</u>	<u>BLM SERIAL NO.</u>	<u>COUNTY BOOK PAGE</u>	
Verdstone 1	269844	1424	111
Verdstone 2	099662	1424	464
Verdstone 4	099664	1424	466
Bronco	049788	1424	470
Bronco III	049789	1424	468
HMC 14	273343	1551	124
HMC 15	273344	1551	126
HMC 17	273345	1551	128
HMC 18	273346	1551	130
HMC 19	273347	1551	132

Located in section 2 and 10, township 1S, range 14W, Yuma County, Arizona.

Labor was performed or improvements made, of the value at least one hundred (\$100.00) per claim, on and for the benefit of the claims listed above. The total amount of money and labor expended was in excess of \$1,100.00. The expenditures and labor consisted of above ground exploration and road development. The expenditures and labor were made for the assessment year-end at noon, September 1, 2015, and were made between January 1 and August 30, 2015. The expenditures and labor were made at the expense of the owners.

The bureau of Land Management serial numbers listed above constitutes a description of the claims as provided in 43 C.F.R.S/S 3833.2-2(a)(1).

There is no change in the mailing address of the owners of the claims.

Robert Fancher
 Robert Fancher

Linda Fancher
 Linda Fancher

RECEIVED
 AZ STATE OFFICE
 2015 MAY 27 A 10:08
 PHOENIX, ARIZONA

Acknowledgements

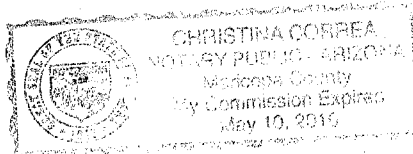
State of Arizona)

SS.

County of Maricopa)



On the 27 day of May, 2015 personally appeared before me a notary public, Robert Fancher, who acknowledged that he executed the above instrument.

[Signature]
 Notary Public
 My commission expires May 10, 2014



On the 27 day of May, 2015 personally appeared before me, a notary public, Linda Fancher, who acknowledged that she executed the above instrument.

[Signature]
 Notary Public
 My commission expires May 10, 2014



United States Department of the Interior
Bureau of Land Management
 LANDS/RECREATION & PLANNING
 ONE N CENTRAL AVE
 PHOENIX, AZ 85004 -2203
 Phone: 602-417-9200

Receipt

No: 3306466


Transaction #: 3403493	
Date of Transaction: 05/27/2015	
CUSTOMER:	
BOB FANCHER 2203 E HEATHERBRAE DR PHOENIX, AZ 85016-6126 US	

LINE #	QTY	DESCRIPTION	REMARKS	UNIT PRICE	TOTAL
1	1.00	LOCATABLE MINERALS / MINING CLAIMS- NOT NEW-UNADJUD, ONE AUTH NO. ONLY / MINING CLAIM MONEY RECEIVED CASES: AMC269844/\$100.00	POL 2015/10	- n/a -	100.00
TOTAL:					\$100.00

PAYMENT INFORMATION			
NOTE: Items will appear on credit card statement as "Bureau of Land Mgmt CO".			
1	AMOUNT:	100.00	POSTMARKED: N/A
	TYPE:	CREDIT CARD	RECEIVED: 05/27/2015
	NAME:	FANCHER, BOB 2203 E HEATHERBRAE DR PHOENIX AZ 85016-6126 US	
	CARD NO:	XXXXXXXXXXXX7908	AUTH CODE: 160656
	NAME ON CARD:	ROBERT LEE FANCHER	
	EXPIRES:	03/2017	
	SIGNATURE:		

REMARKS

This receipt was generated by the automated BLM Collections and Billing System and is a paper representation of a portion of the official electronic record contained therein.


 MAY 28 2015
 BY: Ram

UNITED STATES
DEPARTMENT OF THE INTERIOR
BUREAU OF LAND MANAGEMENT

MAINTENANCE FEE WAIVER CERTIFICATION

032

FORM APPROVED
OMB NO. 1004-0114
Expires: October 31, 2016

99660
49788
273343

SEE INSTRUCTIONS ON PAGE 2

2014 RST

- This small miner waiver is filed for the assessment year beginning on September 1, ~~2013~~ and ending on September 1, ~~2014~~ 2015
- The undersigned and all related parties owned ten or fewer mining claims, mill, or tunnel sites located and maintained on Federal lands in the United States of America on September 1, ~~2013~~ 2014 RST
- The undersigned have performed the assessment work required by law for each mining claim listed prior to filing this waiver and understand that by filing this form, the undersigned must file an affidavit of assessment work with the Bureau of Land Management (BLM) by the December 30th following the filing of this waiver.
- The undersigned understand that if the assessment work obligation has not yet come due under 30 U.S.C. 28 (for those claims in their first assessment year only), a notice of intent to hold reciting this condition must be recorded by the December 30th following the filing of this waiver.
- The undersigned understand that mill and tunnel sites may also be listed on this waiver and be waived from payment of the maintenance fee, and that a notice of intent to hold for these sites is required to be filed with the BLM by the December 30th following the filing of this waiver.
- The undersigned understand and acknowledge that pursuant to 43 U.S.C. 1212 and 18 U.S.C. 1001, the filing or recording of a false, fictitious, or fraudulent document with the BLM may result in a fine of up to \$250,000, a prison term not to exceed five years, or both.
- The mining claims, mill or tunnel sites for which this waiver from payment of the maintenance fees is requested are:

CLAIM OR SITE NAME	BLM RECORDATION SERIAL NUMBER
1. VERDSTONE #1	269844 ✓
2. VERDSTONE #2	099662 ✓
3. VERDSTONE #4	099664 ✓
4. BRONCO	049788 ✓
5. BRONCO 111	049789 ✓
6. HMC 14	273343 ✓
7. HMC 15	273344 ✓
8. HMC 17	273345 ✓
9. HMC 18	273346 ✓
10. HMC 19	273347 ✓

The owner(s) (claimants) of the above mining claims and sites are:

ROBERT L. FANCHER
(Owner's Name - Please Print)
2203 E HEATHERBRAE
(Owner's Mailing Address)

Robert L. Fancher
(Owner's Signature)
PHX. AZ 85016
(City) (State) (Zip Code)

Linda M. Fancher
(Owner's Name - Please Print)
2203 E. Heatherbrae
(Owner's Mailing Address)

Linda M. Fancher
(Owner's Signature)
Phx. AZ 85016
(City) (State) (Zip Code)

(Owner's Name - Please Print)
(Owner's Mailing Address)

(Owner's Signature)
(City) (State) (Zip Code)

(Owner's Name - Please Print)
(Owner's Mailing Address)

(Owner's Signature)
(City) (State) (Zip Code)

(Continued on page 2)

ENTERED
MAY 09 2014
BY: RM

10/50

(Owner's Name - Please Print)

(Owner's Signature)

(Owner's Mailing Address)

(City)

(State)

(Zip Code)

(Owner's Name - Please Print)

(Owner's Signature)

(Owner's Mailing Address)

(City)

(State)

(Zip Code)

(Owner's Name - Please Print)

(Owner's Signature)

(Owner's Mailing Address)

(City)

(State)

(Zip Code)

(Owner's Name - Please Print)

(Owner's Signature)

(Owner's Mailing Address)

(City)

(State)

(Zip Code)

18 U.S.C. 1001 and 43 U.S.C. 1212 make it a crime for any person knowingly and willfully to make to any department or agency of the United States any false, fictitious or fraudulent statements or representations as to any matter within its jurisdiction.

INSTRUCTIONS

1. This certification is made under the provisions of 43 U.S.C. § 1744 and 30 U.S.C. §28-28k and the regulations thereunder (43 CFR Part 3830).
2. The claimant(s) must fill in the dates in paragraph 1 for the beginning and ending of the assessment year for which this waiver is sought.
3. The claimant(s) must fill in the date in paragraph 2 for the beginning of the assessment year for which this waiver is sought.
4. All claim and site names and BLM serial numbers must be listed for the mining claims, mill sites, and tunnel sites for which the waiver is sought.
5. All owners of the mining claims, mill sites, and tunnel sites and their addresses must be given.
6. This waiver form must be signed by all the claimants or their designated agent, in original form. If an agent is designated, a notarized designation of agent, signed by all of the claimants with proper address given, must be submitted with this waiver.
7. This form must be filed no later than September 1st for the upcoming assessment year in the BLM State Office where the mining claims or sites are recorded, or the waiver cannot be granted by the BLM. (Example: To obtain a waiver for the assessment year 2012, which begins on September 1, 2011, you must qualify for and file for a waiver no later than September 1, 2011, in the proper BLM State Office.)
8. For all mining claims which require assessment work, you must record an affidavit of labor on or before the December 30th immediately following the filing of this waiver. For all other mining claims or sites waived, you must record a notice of intent to hold on or before the December 30th immediately following the filing of this waiver.
9. Mill and tunnel sites may also be listed on this waiver and be waived from payment of the maintenance fee. A notice of intent to hold for these sites is required to be filed by the December 30th following the filing of this waiver.

PHOENIX, ARIZONA
 2011 MAY - 8
 11: 25
 BLM AZ STATE OFFICE
 RECEIVED
 FOR OFFICIAL USE ONLY

Affidavit Of Work Performed

State of Arizona)

SS.

County of Yuma)

Being duly sworn citizens of the United States, we Robert and Linda Fancher, husband and wife, whose address is 2203 E. Heatherbrae Dr, Phoenix, AZ 85016, owner of the below listed unpatented lode mine claims.

<u>CLAIM NAME</u>	<u>BLM SERIAL NO.</u>	<u>COUNTY BOOK PAGE</u>	
Verdstone 1	269844	1424	111
Verdstone 2	099662	1424	464
Verdstone 4	099664	1424	466
Bronco	049788	1424	470
Bronco III	049789	1424	468
HMC 14	273343	1551	124
HMC 15	273344	1551	126
HMC 17	273345	1551	128
HMC 18	273346	1551	130
HMC 19	273347	1551	132

Located in section 2 and 10, township 1S, range 14W, Yuma County, Arizona.

Labor was performed or improvements made, of the value at least one hundred (\$100.00) per claim, on and for the benefit of the claims listed above. The total amount of money and labor expended was in excess of \$1,100.00. The expenditures and labor consisted of above ground exploration and road development. The expenditures and labor were made for the assessment year-end at noon, September 1, 2014, and were made between January 1 and August 30, 2014. The expenditures and labor were made at the expense of the owners.

The bureau of Land Management serial numbers listed above constitutes a description of the claims as provided in 43 C.F.R.S/S 3833.2-2(a)(1).

There is no change in the mailing address of the owners of the claims.

Robert Fancher
Robert Fancher

Linda Fancher
Linda Fancher

RECEIVED
 LM AZ STATE OFFICE
 2014 MAY - 8 A 11: 24
 PHOENIX, ARIZONA

Acknowledgements


State of Arizona)

SS.

County of Maricopa)


On the 8 day of May, 2014, personally appeared before me a notary public, Robert Fancher, who acknowledged that he executed the above instrument.

[Signature]
Notary Public
My commission expires May 10, 2016



On the 8 day of May, 2014, personally appeared before me, a notary public, Linda Fancher, who acknowledged that she executed the above instrument.

[Signature]
Notary Public
My commission expires May 10, 2016



ENTERED
 MAY 09, 2014
 MAY 09 2014
 BY: [Signature]

United States Department of the Interior
Bureau of Land Management
 LANDS/RECREATION & PLANNING
 ONE N CENTRAL AVE
 PHOENIX, AZ 85004 -2203
 Phone: 602-417-9200

Receipt

No: 3028626

Transaction #: 3118949	
Date of Transaction: 05/08/2014	
CUSTOMER:	
BOB FANCHER 2203 E HEATHERBRAE DR PHOENIX, AZ 85016-6126 US	

LINE #	QTY	DESCRIPTION	REMARKS	UNIT PRICE	TOTAL
1	1.00	LOCATABLE MINERALS / MINING CLAIMS- NOT NEW-UNADJUD, ONE AUTH NO. ONLY / MINING CLAIM MONEY RECEIVED CASES: AMC269844/\$100.00	WAIVER & POL (10) 2015	- n/a -	100.00
TOTAL:					\$100.00

PAYMENT INFORMATION			
1	AMOUNT:	100.00	POSTMARKED: N/A
	TYPE:	CHECK	RECEIVED: 05/08/2014
	CHECK NO:	7880	
	NAME:	FANCHER, BOB 2203 E HEATHERBRAE DR PHOENIX AZ 85016-6126 US	

REMARKS

This receipt was generated by the automated BLM Collections and Billing System and is a paper representation of a portion of the official electronic record contained therein.

Amc 269844

273343

49788

99660

Affidavit Of Work Performed

State of Arizona}

SS.

County of Yuma}

Being duly sworn citizens of the United States, we Robert and Linda Fancher, husband and wife, whose address is 2203 E. Heatherbrae Dr, Phoenix, AZ 85016, owner of the below listed unpatented lode mine claims.

<u>CLAIM NAME</u>	<u>BLM SERIAL NO.</u>	<u>COUNTY BOOK PAGE</u>	
Verdstone 1	269844	1424	111
Verdstone 2	099662	1424	464
Verdstone 4	099664	1424	466
Bronco	049788	1424	470
Bronco III	049789	1424	468
HMC 14	273343	1551	124
HMC 15	273344	1551	126
HMC 17	273345	1551	128
HMC 18	273346	1551	130
HMC 19	273347	1551	132

Located in section 2 and 10, township 1S, range 14W, Yuma County, Arizona.

Labor was performed or improvements made, of the value at least one hundred (\$100.00) per claim, on and for the benefit of the claims listed above. The total amount of money and labor expended was in excess of \$1,100.00. The expenditures and labor consisted of above ground exploration and road development. The expenditures and labor were made for the assessment year-end at noon, September 1, 2013, and were made between January 1 and August 30, 2013. The expenditures and labor were made at the expense of the owners.

The bureau of Land Management serial numbers listed above constitutes a description of the claims as provided in 43 C.F.R.S/S 3833.2-2(a)(1).

There is no change in the mailing address of the owners of the claims.

Robert Fancher
Robert Fancher

Linda Fancher
Linda Fancher

RECEIVED
BLM AZ STATE OFFICE
2013 MAY 10 A 10:54
PHOENIX, ARIZONA

Acknowledgements


State of Arizona)

SS.

County of Maricopa)


On the 01 day of May, 2013 personally appeared before me a notary public, Robert Fancher, who acknowledged that he executed the above instrument.

CCA
Notary Public
My commission expires May 10, 2016



On the 01 day of May, 2013 personally appeared before me, a notary public, Linda Fancher, who acknowledged that she executed the above instrument.

CCA
Notary Public
My commission expires May 10, 2016



ENTERED INTO COMPUTER

7/1/13

mt
35

MAINTENANCE FEE WAIVER CERTIFICATION

FORM APPROVED
OMB NO. 1004-0114
Expires: August 31, 2013

SEE INSTRUCTIONS ON PAGE 2

1. This small miner waiver is filed for the assessment year beginning on September 1, 2013 and ending on September 1, 2014.
2. The undersigned and all related parties owned ten or fewer mining claims, mill, or tunnel sites located and maintained on Federal lands in the United States of America on September 1, 2013.
3. The undersigned have performed the assessment work required by law for each mining claim listed prior to filing this waiver and understand that by filing this form, an affidavit of assessment work must be recorded by the December 30th following the filing of this waiver.
4. The undersigned understand that if the assessment work obligation has not yet come due under 30 U.S.C. 28 (for those claims in their first assessment year only), a notice of intent to hold reciting this condition must be recorded by the December 30th following the filing of this waiver.
5. The undersigned understand that mill and tunnel sites may also be listed upon this waiver and be waived from payment of the maintenance fee, and that a notice of intent to hold for these sites is required to be recorded by the December 30th immediately following the filing of this waiver.
6. The undersigned understand and acknowledge that pursuant to 43 U.S.C. 1212 and 18 U.S.C. 1001, the filing or recording of a false, fictitious, or fraudulent document with the Bureau of Land Management may result in a fine of up to \$250,000, a prison term not to exceed five years, or both.
7. The mining claims, mill or tunnel sites for which this waiver from payment of the maintenance fees is requested are:

CLAIM OR SITE NAME	BLM RECORDATION SERIAL NUMBER
1. VERDSTONE 1	269844
2. VERDSTONE 2	099662
3. VERDSTONE 4	099664
4. BRONCO	049788
5. BRONCO III	049789
6. HMC 14	273343
7. HMC 15	273344
8. HMC 17	273345
9. HMC 18	273346
10. HMC 19	273347

The owner(s) (claimants) of the above mining claims and sites are:

ROBERT FANCHER
(Owner's Name - Please Print)
2203 E. HEATHERBRAE
(Street or P.O. Box)
Phoenix AZ 85016
(City) (State) (Zip Code)

Robert Fancher
(Owner's Signature)

Linda Fancher
(Owner's Name - Please Print)
2203 E. Heatherbrae
(Street or P.O. Box)
Phoenix AZ 85016
(City) (State) (Zip Code)

Linda Fancher
(Owner's Signature)

RECEIVED
BLM AZ STATE OFFICE
PHOENIX, ARIZONA
MAY 10 A 10:54

(Owner's Name - Please Print)

(Owner's Signature)

(Street or P.O. Box)

(City)

(State)

(Zip Code)

ENTERED INTO COMPUTER

MAY 10 2013

NW PA

(Owner's Name - Please Print)

(Owner's Signature)

(Street or P.O. Box)

(City)

(State)

(Zip Code)

(Owner's Name - Please Print)

(Owner's Signature)

(Street or P.O. Box)

(City)

(State)

(Zip Code)

(Owner's Name - Please Print)

(Owner's Signature)

(Street or P.O. Box)

(City)

(State)

(Zip Code)

(Owner's Name - Please Print)

(Owner's Signature)

(Street or P.O. Box)

(City)

(State)

(Zip Code)

Title 18 U.S.C. Section 1001 and Title 43 U.S.C. Section 1212 makes it a crime for any person knowingly and willfully to make to any department or agency of the United States any false, fictitious or fraudulent statements or representations as to any matter within its jurisdiction.

INSTRUCTIONS

1. This certification is made under the provisions of §1744 of Title 43 and § 28-28k of Title 30 of the United States Code; and the regulations thereunder (43 CFR Part 3830).
2. The claimant(s) must fill in the dates in paragraph 1 for the beginning and ending of the assessment year for which this waiver is sought.
3. The claimant(s) must fill in the date in paragraph 2 for the beginning of the assessment year for which this waiver is sought.
4. All claim and site names and Bureau of Land Management (BLM) serial numbers must be listed for the mining claims, mill sites, and tunnel sites for which the waiver is sought.
5. All owners of the mining claims, mill sites, and tunnel sites and their addresses must be given.
6. This waiver form must be signed by all the claimants or their designated agent, in original form. If an agent is designated, a notarized designation of agent, signed by all of the claimants with proper address given, must be submitted with this waiver.
7. This form must be filed no later than September 1st for the upcoming assessment year in the BLM State Office where the mining claims or sites are recorded, or the waiver cannot be granted by the BLM. (Example: To obtain a waiver for the assessment year 2012, which begins on September 1, 2011, you must qualify for and file for a waiver no later than September 1, 2011, in the proper BLM State Office.)
8. For all mining claims which require assessment work, you must record an affidavit of labor on or before the December 30th immediately following the filing of this waiver. For all other mining claims or sites waived, you must record a notice of intent to hold on or before the December 30th immediately following the filing of this waiver.
9. Mill and tunnel sites may also be listed upon this waiver and be waived from payment of the maintenance fee. A notice of intent to hold for these sites is required to be filed by the December 30th following the filing of this waiver.

RECEIVED
BLM AZ STATE OFFICE
2013 MAY 10 AM 10:54
PHOENIX, ARIZONA

FOR OFFICIAL USE ONLY

**DEPARTMENT OF THE INTERIOR
BUREAU OF LAND MANAGEMENT
MINING CLAIMS**

**MC Customer Information - With Serial No. and Claim Name
ACTIVE, CLOSED CLAIMS**

Run Date: 05/10/2013 12:34 PM

Page 1 of 1

Admin State: AZ
Geo State: AZ

FANCHER LINDA M
2203 E HEATHERBRAE DR
PHOENIX, AZ 85016-61

CUSTOMER ID: 23001

<u>Serial No.</u>	<u>Claim Name/Number</u>	<u>Lead Serial No.</u>	<u>Disposition</u>
AMC269844	VERDSTONE #1	AMC269844	ACTIVE
AMC273343	HMC #14	AMC273343	ACTIVE
AMC273344	HMC #15	AMC273343	ACTIVE
AMC273345	HMC #17	AMC273343	ACTIVE
AMC273346	HMC #18	AMC273343	ACTIVE
AMC273347	HMC #19	AMC273343	ACTIVE
AMC49788	BRONCO	AMC49788	ACTIVE
AMC49789	BRONCO III	AMC49788	ACTIVE
AMC99662	VERDSTONE NO. 2	AMC99660	ACTIVE
AMC99664	VERDSTONE NO. 4	AMC99660	ACTIVE

Number of ACTIVE cases: 10

FANCHER ROBERT LEE
1608 E FLOWER ST
PHOENIX, AZ 85016

CUSTOMER ID: 23008

<u>Serial No.</u>	<u>Claim Name/Number</u>	<u>Lead Serial No.</u>	<u>Disposition</u>
AMC61344	PLANET SATURN	AMC61344	CLOSED
AMC61345	TOTAL WRECK	AMC61344	CLOSED

Number of CLOSED cases: 2

FANCHER ROBERT LEE
2203 E HEATHERBRAE DR
PHOENIX, AZ 85016-61

CUSTOMER ID: 23009

<u>Serial No.</u>	<u>Claim Name/Number</u>	<u>Lead Serial No.</u>	<u>Disposition</u>
AMC269844	VERDSTONE #1	AMC269844	ACTIVE
AMC273343	HMC #14	AMC273343	ACTIVE
AMC273344	HMC #15	AMC273343	ACTIVE
AMC273345	HMC #17	AMC273343	ACTIVE
AMC273346	HMC #18	AMC273343	ACTIVE
AMC273347	HMC #19	AMC273343	ACTIVE
AMC49788	BRONCO	AMC49788	ACTIVE
AMC49789	BRONCO III	AMC49788	ACTIVE
AMC99662	VERDSTONE NO. 2	AMC99660	ACTIVE
AMC99664	VERDSTONE NO. 4	AMC99660	ACTIVE

Number of ACTIVE cases: 10

BUREAU OF LAND MANAGEMENT
MINING CLAIMS
MC Customer Information

Run Date: 05/10/2013 12:35 PM

Page: 1

Total Rows Returned: 32

AZ

Limiting Criteria:

System Id = MC

Admin State = AZ

Geo State = AZ

Case Disp Txt = ACTIVE, CLOSED, PENDING

Geost County Cd =

Admst Dist FO Cd =

Cust Nm begins with FANCHER LINDA M, FANCHER ROBERT LEE

District Txt =

FO Txt =

County Txt =

Adm Agency =

Adm Agency Txt =

Mer Twp Rng =

Mtrs =

Casetype =

**NO WARRANTY IS MADE BY BLM
FOR USE OF THE DATA FOR
PURPOSES NOT INTENDED BY BLM**

UNITED STATES DEPARTMENT OF THE INTERIOR
BUREAU OF LAND MANAGEMENT

MC NATIONWIDE CLAIMANT LISTING
May 10, 2013

Cust	AZ	National Total
	CLAIMANT	
FANCHER LINDA M 2203 E HEATHERBRAE DR PHOENIX, AZ 85016-6126	10	10
FANCHER ROBERT LEE 2203 E HEATHERBRAE DR PHOENIX, AZ 85016-6126	10	10

United States Department of the Interior
Bureau of Land Management
 LANDS/RECREATION & PLANNING
 ONE N CENTRAL AVE
 PHOENIX, AZ 85004 -2203
 Phone: 602-417-9200

Receipt

No: 2790709

Transaction #: 2875423	
Date of Transaction: 05/10/2013	
CUSTOMER:	
	BOB FANCHER 2203 E HEATHERBRAE DR PHOENIX, AZ 85016-6126 US

LINE #	QTY	DESCRIPTION	REMARKS	UNIT PRICE	TOTAL
1	1.00	LOCATABLE MINERALS / MINING CLAIMS- NOT NEW-UNADJUD, ONE AUTH NO. ONLY / MINING CLAIM MONEY RECEIVED CASES: AMC49788/\$100.00	POL 2013/10 WAV	- n/a -	100.00
TOTAL:					\$100.00

PAYMENT INFORMATION					
1	AMOUNT:	100.00	POSTMARKED:	N/A	
	TYPE:	CHECK	RECEIVED:	05/10/2013	
	CHECK NO:	7652			
	NAME:	FANCHER, BOB 2203 E HEATHERBRAE DR PHOENIX AZ 85016-6126 US			

REMARKS	

This receipt was generated by the automated BLM Collections and Billing System and is a paper representation of a portion of the official electronic record contained therein.

Amc 269844
99660

NOTICE OF NON-LIABILITY FOR LABOR AND MATERIALS FURNISHED

NOTICE IS HEREBY GIVEN that the undersigned are the owners of the following described mine or unpatented mining claims situated in Yuma County, Arizona, the names of which and the books and pages or document numbers of recording of the location notices in the office of the recorder of said county and the BLM serial numbers of which, are as follows: Amc 49788

Amc 273343

read Amc
Numbers
69844
99660
"
49788
"
273343
"
"
"
"

Line No.	AMC Number	Claim Name	County Book	Page	Township	Range	Section
1	AMC269844	Verdstone 1	1424	111	2 & 10	14 West	1 South
2	AMC99662	Verdstone 2	1424	464	2 & 10	14 West	1 South
3	AMC99664	Verdstone 4	1424	466	10	14 West	1 South
4	AMC49788	Bronco	1424	470	2	14 West	1 South
5	AMC49789	Bronco III	1424	468	2 & 10	14 West	1 South
6	AMC273343	HMC 14	1551	124	2 & 10	14 West	1 South
7	AMC273344	HMC 15	1551	126	2 & 10	14 West	1 South
8	AMC273345	HMC 17	1551	128	2 & 10	14 West	1 South
9	AMC273346	HMC 18	1551	130	2	14 West	1 South
10	AMC273347	HMC 19	1551	132	2	14 West	1 South

Pursuant to the terms of an option agreement entered into between the owners and LUXCOR GOLD LP which is dated and is for a term commencing on 21st of December 2007 and ending on 21st of December 2017, the property will be in the possession of and operated by LUXCOR GOLD LP.

The owner is not and will not be working or operating the claims or mine or any part of the claims or mine and does not intend to purchase supplies or materials for the claims or mine or to employ any persons to labor thereon during the term of the above-described agreement.

The owner will not be liable for labor performed or materials or merchandise furnished in the operation or development of the claims or mine during the term of the above-described agreement, and the claims or mine will not be subject to a lien or any debts incurred for labor performed or materials or merchandise furnished for the operation or development of the claims or mine during the term of the agreement.

DATED AND POSTED on the ground this 8th day of January, 2013.


OWNERS Bob Fancher
Bob Fancher

Linda Fancher
Linda Fancher

RECEIVED
BLM AZ STATE OFFICE
2013
JAN 8 A 9:02
PHOENIX, ARIZONA

SUBSCRIBED AND SWORN TO before me, a Notary Public, this 7th day of Jan 2013

By: _____
Notary Public Barthonia Ted Washington
My Commission Expires: 1/27/2016



50

Amc 269844

99660

49788

273343

Affidavit Of Work Performed

State of Arizona}

SS.

County of Yuma}

Being duly sworn citizens of the United States, we Robert and Linda Fancher, husband and wife, whose address is 2203 E. Heatherbrae Dr, Phoenix, AZ 85016, owner of the below listed unpatented lode mine claims.

CLAIM NAME	BLM SERIAL NO.	COUNTY BOOK PAGE
Verdstone 1	269844	1424 111
Verdstone 2	099662	1424 464
Verdstone 4	099664	1424 466
Bronco	049788	1424 470
Bronco III	049789	1424 468
HMC 14	273343	1551 124
HMC 15	273344	1551 126
HMC 17	273345	1551 128
HMC 18	273346	1551 130
HMC 19	273347	1551 132

NO. OF CLAIMS 10
 AMOUNT 100 00
 RECEIPT NO. 2526800
 INIT. SC
 ** BLM-ASO**

Located in section 2 and 10, township 1S, range 14W, Yuma County, Arizona.

Labor was performed or improvements made, of the value at least one hundred (\$100.00) per claim, on and for the benefit of the claims listed above. The total amount of money and labor expended was in excess of \$1,100.00. The expenditures and labor consisted of above ground exploration and road development. The expenditures and labor were made for the assessment year-end at noon, September 1, 2012, and were made between January 1 and August 30, 2012. The expenditures and labor were made at the expense of the owners.

The bureau of Land Management serial numbers listed above constitutes a description of the claims as provided in 43 C.F.R.S/S 3833.2-2(a)(1).

There is no change in the mailing address of the owners of the claims.

Robert Fancher
Robert Fancher

Linda Fancher
Linda Fancher

RECEIVED
MAR 27 2012
PHOENIX, ARIZONA
AZ STATE OFFICE

Acknowledgements


State of ARIZONA

SS.

County of MARICOPA


On the 2 day of MARCH, 2012 personally appeared before me a notary public, Robert Fancher, who acknowledged that he executed the above instrument.

Barthonia Ted Washington
Notary Public
My commission expires 1/27/2016



On the 2 day of MARCH, 2012 personally appeared before me, a notary public, Linda Fancher, who acknowledged that she executed the above instrument.

Barthonia Ted Washington
Notary Public
My commission expires 1/27/2016



ENTERED INTO COMPUTER

MAR 05 2012 PB

UNITED STATES
DEPARTMENT OF THE INTERIOR
BUREAU OF LAND MANAGEMENT

10

AMC 49788
AMC 99660
AMC 273343
FORM APPROVED
OMB NO. 1004-0114
Expires: August 31, 2013

MAINTENANCE FEE WAIVER CERTIFICATION

SEE INSTRUCTIONS ON PAGE 2

AMC 269844

- This small miner waiver is filed for the assessment year beginning on September 1, 2010 and ending on September 1, 2012
- The undersigned and all related parties owned ten or fewer mining claims, mill, or tunnel sites located and maintained on Federal lands in the United States of America on September 1, 2012.
- The undersigned have performed the assessment work required by law for each mining claim listed prior to filing this waiver and understand that by filing this form, an affidavit of assessment work must be recorded by the December 30th following the filing of this waiver.
- The undersigned understand that if the assessment work obligation has not yet come due under 30 U.S.C. 28 (for those claims in their first assessment year only), a notice of intent to hold reciting this condition must be recorded by the December 30th following the filing of this waiver.
- The undersigned understand that mill and tunnel sites may also be listed upon this waiver and be waived from payment of the maintenance fee, and that a notice of intent to hold for these sites is required to be recorded by the December 30th immediately following the filing of this waiver.
- The undersigned understand and acknowledge that pursuant to 43 U.S.C. 1212 and 18 U.S.C. 1001, the filing or recording of a false, fictitious, or fraudulent document with the Bureau of Land Management may result in a fine of up to \$250,000, a prison term not to exceed five years, or both.
- The mining claims, mill or tunnel sites for which this waiver from payment of the maintenance fees is requested are:

CLAIM OR SITE NAME	BLM RECORDATION SERIAL NUMBER
1. VERDSTONE #1	AMC 269844
2. VERDSTONE #2	AMC 99662
3. VERDSTONE #4	AMC 99664
4. BRONCO	AMC 49788
5. BRONCO	AMC 49789
6. HMC# 14	AMC 273343
7. HMC# 15	AMC 273344
8. HMC# 17	AMC 273345
9. HMC# 18	AMC 273346
10. HMC# 19	AMC 273347

The owner(s) (claimants) of the above mining claims and sites are:

ROBERT L. FANCHER ✓
(Owner's Name - Please Print)

Robert L. Fancher
(Owner's Signature)

2203 E. HEATHERBRAE
(Street or P.O. Box)

PHX AZ 85016
(City) (State) (Zip Code)

Linda M. Fancher ✓
(Owner's Name - Please Print)

Linda M. Fancher
(Owner's Signature)

2203 E. Heatherbrae
(Street or P.O. Box)

PHX AZ 85016
(City) (State) (Zip Code)

ENTERED INTO COMPUTER

MAR 05 2012 RB

(Owner's Name - Please Print)

(Owner's Signature)

(Street or P.O. Box)

(City) (State) (Zip Code)

10/50

(Owner's Name - Please Print)

(Owner's Signature)

(Street or P.O. Box)

(City)

(State)

(Zip Code)

(Owner's Name - Please Print)

(Owner's Signature)

(Street or P.O. Box)

(City)

(State)

(Zip Code)

(Owner's Name - Please Print)

(Owner's Signature)

(Street or P.O. Box)

(City)

(State)

(Zip Code)

(Owner's Name - Please Print)

(Owner's Signature)

(Street or P.O. Box)

(City)

(State)

(Zip Code)

Title 18 U.S.C. Section 1001 and Title 43 U.S.C. Section 1212 makes it a crime for any person knowingly and willfully to make to any department or agency of the United States any false, fictitious or fraudulent statements or representations as to any matter within its jurisdiction.

INSTRUCTIONS

1. This certification is made under the provisions of §1744 of Title 43 and § 28-28k of Title 30 of the United States Code; and the regulations thereunder (43 CFR Part 3830).
2. The claimant(s) must fill in the dates in paragraph 1 for the beginning and ending of the assessment year for which this waiver is sought.
3. The claimant(s) must fill in the date in paragraph 2 for the beginning of the assessment year for which this waiver is sought.
4. All claim and site names and Bureau of Land Management (BLM) serial numbers must be listed for the mining claims, mill sites, and tunnel sites for which the waiver is sought.
5. All owners of the mining claims, mill sites, and tunnel sites and their addresses must be given.
6. This waiver form must be signed by all the claimants or their designated agent, in original form. If an agent is designated, a notarized designation of agent, signed by all of the claimants with proper address given, must be submitted with this waiver.
7. This form must be filed no later than September 1st for the upcoming assessment year in the BLM State Office where the mining claims or sites are recorded, or the waiver cannot be granted by the BLM. (Example: To obtain a waiver for the assessment year 2012, which begins on September 1, 2011, you must qualify for and file for a waiver no later than September 1, 2011, in the proper BLM State Office.)
8. For all mining claims which require assessment work, you must record an affidavit of labor on or before the December 30th immediately following the filing of this waiver. For all other mining claims or sites waived, you must record a notice of intent to hold on or before the December 30th immediately following the filing of this waiver.
9. Mill and tunnel sites may also be listed upon this waiver and be waived from payment of the maintenance fee. A notice of intent to hold for these sites is required to be filed by the December 30th following the filing of this waiver.

RECEIVED
 BLM AZ STATE OFFICE
 2012 MAR - 2 P 1 24
 PHOENIX, ARIZONA

FOR OFFICIAL USE ONLY

NOTICES

The Privacy Act and 43 CFR 2.48(d) require that you be furnished the following information in connection with the information requested by this form.

AUTHORITY: 30 U.S.C. 28f and 43 CFR part 3835 permit collection of the information requested by this form.

PRINCIPAL PURPOSE: The BLM will use the information you provide to verify that the owner(s) (claimants(s)) of a mining claim has/have complied with 30 U.S.C. 28f and 43 CFR part 3835 and is/are entitled to perform assessment work in lieu of paying the maintenance fee for the mining claims listed on this form.

ROUTINE USES: The BLM will only disclose this information in accordance with the provisions at 43 CFR 2.56(b) and (c).

EFFECT OF NOT PROVIDING INFORMATION: Disclosure of the requested information is required by 30 U.S.C. 28f and 43 CFR part 3835 for those claimants qualified to request the small miner waiver allowed. Failure to submit all the requested information or to complete this form will delay the BLM's processing of the form and may preclude the BLM's acceptance of the maintenance fee waiver request, which may result in forfeiture of the mining claim or site by the claimant.

The Paperwork Reduction Act requires us to inform you that:

The BLM collects this information to determine whether or not you are qualified for waiver of maintenance fees.

Submission of the requested information is necessary to obtain or retain a benefit.

You do not have to respond to this or any other Federal agency-sponsored information collection unless it displays a currently valid OMB control number.

BURDEN HOURS STATEMENT: Public reporting burden for this form is estimated to average 20 minutes per response, including the time for reviewing instructions, gathering and maintaining data, and completing and reviewing the form. You may submit comments regarding the burden estimate or any other aspect of this form to: U.S. Department of the Interior, Bureau of Land Management (1004-0114), Bureau Information Collection Clearance Officer (WO-630), Mail Stop 401 LS, 1849 C St., N.W., Washington, D.C. 20240.

DEPARTMENT OF THE INTERIOR
BUREAU OF LAND MANAGEMENT
MINING CLAIMS

MC Customer Information - With Serial No. and Claim Name
ACTIVE CLAIMS

Run Date: 03/05/2012 11:20 AM

Page 1 of 1

Admin State: AZ

Geo State: AZ

FANCHER LINDA M
2203 E HEATHERBRAE
PHOENIX, AZ 85016

CUSTOMER ID: 23001

<u>Serial No.</u>	<u>Claim Name/Number</u>	<u>Lead Serial No.</u>	<u>Disposition</u>
AMC269844	VERDSTONE #1	AMC269844	ACTIVE
AMC273343	HMC #14	AMC273343	ACTIVE
AMC273344	HMC #15	AMC273343	ACTIVE
AMC273345	HMC #17	AMC273343	ACTIVE
AMC273346	HMC #18	AMC273343	ACTIVE
AMC273347	HMC #19	AMC273343	ACTIVE
AMC49788	BRONCO	AMC49788	ACTIVE
AMC49789	BRONCO III	AMC49788	ACTIVE
AMC99662	VERDSTONE NO. 2	AMC99660	ACTIVE
AMC99664	VERDSTONE NO. 4	AMC99660	ACTIVE

Number of ACTIVE cases: 10

FANCHER ROBERT LEE
2203 E HEATHERBRAE
PHOENIX, AZ 85016

CUSTOMER ID: 23009

<u>Serial No.</u>	<u>Claim Name/Number</u>	<u>Lead Serial No.</u>	<u>Disposition</u>
AMC269844	VERDSTONE #1	AMC269844	ACTIVE
AMC273343	HMC #14	AMC273343	ACTIVE
AMC273344	HMC #15	AMC273343	ACTIVE
AMC273345	HMC #17	AMC273343	ACTIVE
AMC273346	HMC #18	AMC273343	ACTIVE
AMC273347	HMC #19	AMC273343	ACTIVE
AMC49788	BRONCO	AMC49788	ACTIVE
AMC49789	BRONCO III	AMC49788	ACTIVE
AMC99662	VERDSTONE NO. 2	AMC99660	ACTIVE
AMC99664	VERDSTONE NO. 4	AMC99660	ACTIVE

Number of ACTIVE cases: 10

UNITED STATES DEPARTMENT OF THE INTERIOR
BUREAU OF LAND MANAGEMENT

MC NATIONWIDE CLAIMANT LISTING
March 05, 2012

Cust	AZ	National
	CLAIMANT	Total
FANCHER LINDA M 2203 E HEATHERBRAE PHOENIX, AZ 85016	10	10
FANCHER ROBERT LEE 2203 E HEATHERBRAE PHOENIX, AZ 85016	10	10

United States Department of the Interior
Bureau of Land Management
 LANDS/RECREATION & PLANNING
 ONE N CENTRAL AVE
 PHOENIX, AZ 85004 -2203
 Phone: 602-417-9200

Receipt

No: 2526800

Transaction #: 2604959		ENTERED INTO COMPUTER
Date of Transaction: 03/02/2012		
CUSTOMER:		MAR 05 2012 <i>JB</i>
BOB FANCHER 2203 E HEATHERBRAE DR PHOENIX, AZ 85016-6126 US		

LINE #	QTY	DESCRIPTION	REMARKS	UNIT PRICE	TOTAL
1	1.00	LOCATABLE MINERALS / MINING CLAIMS-NOT NEW-UNADJUD, ONE AUTH NO. ONLY / MINING CLAIM MONEY RECEIVED CASES: AMC269844/\$100.00	WAIVER & POL (10)	- n/a -	100.00
TOTAL:					\$100.00

PAYMENT INFORMATION					
1	AMOUNT:	100.00	POSTMARKED:	N/A	
	TYPE:	CHECK	RECEIVED:	03/02/2012	
	CHECK NO:	7373			
	NAME:	FANCHER, BOB 2203 E HEATHERBRAE DR PHOENIX AZ 85016-6126 US			

REMARKS

This receipt was generated by the automated BLM Collections and Billing System and is a paper representation of a portion of the official electronic record contained therein.

Amc 269844
Amc 99660
Amc 49788

NOTICE OF NON-LIABILITY FOR LABOR AND MATERIALS FURNISHED

NOTICE IS HEREBY GIVEN that the undersigned are the owners of the following described mine or unpatented mining claims situated in Yuma County, Arizona, the names of which and the books and pages or document numbers of recording of the location notices in the office of the recorder of said county and the BLM serial numbers of which, are as follows:

Amc 273343

Line No.	AMC Number	Claim Name	County Book Page		Township	Range	Section
1	AMC269844	Verdstone 1	1424	111	2 & 10	14 West	1 South
2	AMC99662	Verdstone 2	1424	464	2 & 10	14 West	1 South
3	AMC99664	Verdstone 4	1424	466	10	14 West	1 South
4	AMC49788	Bronco	1424	470	2	14 West	1 South
5	AMC49789	Bronco III	1424	468	2 & 10	14 West	1 South
6	AMC273343	HMC 14	1551	124	2 & 10	14 West	1 South
7	AMC273344	HMC 15	1551	126	2 & 10	14 West	1 South
8	AMC273345	HMC 17	1551	128	2 & 10	14 West	1 South
9	AMC273346	HMC 18	1551	130	2	14 West	1 South
10	AMC273347	HMC 19	1551	132	2	14 West	1 South

Pursuant to the terms of an option agreement entered into between the owners and LUXCOR GOLD LP which is dated and is for a term commencing on 21st of December 2007 and ending on 21st of December 2012, the property will be in the possession of and operated by LUXCOR GOLD LP.

The owner is not and will not be working or operating the claims or mine or any part of the claims or mine and does not intend to purchase supplies or materials for the claims or mine or to employ any persons to labor thereon during the term of the above-described agreement.

The owner will not be liable for labor performed or materials or merchandise furnished in the operation or development of the claims or mine during the term of the above-described agreement, and the claims or mine will not be subject to a lien or any debts incurred for labor performed or materials or merchandise furnished for the operation or development of the claims or mine during the term of the agreement.


DATED AND POSTED on the ground this 6th day of December, 2008.

OWNERS Bob Fancher
Bob Fancher

Linda Fancher
Linda Fancher

SUBSCRIBED AND SWORN TO before me, a Notary Public, this 6th day of DECEMBER 20 11

By: BOB FANCHER LINDA FANCHER
Notary Public Juan J. Botello
My Commission Expires: 01/30/2014



Entered as
488 481; 2011 - on Amc 269844
11/10/11 AT

RECEIVED
2011 OCT - 6 A 11: 28
NOTARIAL, ARIZONA

etc / 10.00

United States Department of the Interior
Bureau of Land Management
 LANDS/RECREATION & PLANNING
 ONE N CENTRAL AVE
 PHOENIX, AZ 85004 -2203
 Phone: 602-417-9200

Receipt

No: 2445117

Transaction #: 2520944	
Date of Transaction: 10/27/2011	
CUSTOMER:	
BOB FANCHER 2203 E HEATHERBRAE DR PHOENIX, AZ 85016-6126 US	

LINE #	QTY	DESCRIPTION	REMARKS	UNIT PRICE	TOTAL
1	1.00	LOCATABLE MINERALS / MINING CLAIMS-NOT NEW-UNADJUD, ONE AUTH NO. ONLY / MINING CLAIM MONEY RECEIVED CASES: AMC269844/\$10.00	NOTICE OF NONLIABILITY - TEMP REC 170528	- n/a -	10.00
TOTAL:					\$10.00

PAYMENT INFORMATION			
1	AMOUNT:	10.00	POSTMARKED: N/A
	TYPE:	CASH	RECEIVED: 10/06/2011
	NAME:	FANCHER, BOB 2203 E HEATHERBRAE DR PHOENIX AZ 85016-6126 US	

REMARKS
TEMP REC 170528

This receipt was generated by the automated BLM Collections and Billing System and is a paper representation of a portion of the official electronic record contained therein.

United States Department of the Interior
Bureau of Land Management
 LANDS/RECREATION & PLANNING
 ONE N CENTRAL AVE
 PHOENIX, AZ 85004 -2203
 Phone: 602-417-9200

Receipt

No: 2445117

Transaction #: 2520944	
Date of Transaction: 10/27/2011	
CUSTOMER:	
BOB FANCHER 2203 E HEATHERBRAE DR PHOENIX,AZ 85016-6126 US	

LINE #	QTY	DESCRIPTION	REMARKS	UNIT PRICE	TOTAL
1	1.00	LOCATABLE MINERALS / MINING CLAIMS-NOT NEW-UNADJUD,ONE AUTH NO. ONLY / MINING CLAIM MONEY RECEIVED CASES: AMC269844/\$10.00	NOTICE OF NONLIABILITY - TEMP REC 170528	- n/a -	10.00
TOTAL:					\$10.00

PAYMENT INFORMATION			
1	AMOUNT:	10.00	POSTMARKED: N/A
	TYPE:	CASH	RECEIVED: 10/06/2011
	NAME:	FANCHER, BOB 2203 E HEATHERBRAE DR PHOENIX AZ 85016-6126 US	

REMARKS
TEMP REC 170528 <i>and Documentation has already been received by Adjudication.</i>

ref.

This receipt was generated by the automated BLM Collections and Billing System and is a paper representation of a portion of the official electronic record contained therein.

UNITED STATES DEPARTMENT OF THE INTERIOR
BUREAU OF LAND MANAGEMENT

AMC 273343
AMC 269844
AMC 49660
AMC 49788

42
RST

MAINTENANCE FEE WAIVER CERTIFICATION

SEE INSTRUCTIONS ON REVERSE

FORM APPROVED
OMB NO. 1004-0114
Expires: February 28, 2010
RST

1. This small miner waiver is filed for the assessment year beginning at noon on September 1, 2010 and ending at noon on September 1, 2012
2. The undersigned and all related parties owned ten or fewer mining claims, mill, or tunnel sites located and maintained on Federal lands in the United States of America on September 1, 2010 RST
3. The undersigned have performed the assessment work required by law for each mining claim listed prior to filing this waiver and understand that by filing this form; an affidavit of assessment work must be recorded by the December 30th following the filing of this waiver.
4. The undersigned understand that if the assessment work obligation has not yet come due under 30 U.S.C. 28 (for those claims in their first assessment year only); a notice of intent to hold reciting this condition must be recorded by the December 30th following the filing of this waiver.
5. The undersigned understand that mill and tunnel sites may also be listed upon this waiver and be waived from payment of the maintenance fee; and that a notice of intent to hold for these sites is required to be recorded by the December 30th immediately following the filing of this waiver.
6. The undersigned understand and acknowledge that pursuant to 43 U.S.C. 1212 and 18 U.S.C. 1001; the filing or recording of a false, fictitious, or fraudulent document with the Bureau of Land Management may result in a fine of up to \$250,000, a prison term not to exceed five years, or both.
7. The mining claims, mill or tunnel sites for which this waiver from payment of the maintenance fees is requested are:

CLAIM OR SITE NAME	BLM RECORDATION SERIAL NUMBER
✓ 1. VERDSTONE 1	269844
✓ 2. VERDSTONE 2	099662
✓ 3. VERDSTONE 4	099664
✓ 4. BRONCO	049788
✓ 5. BRONCO III	049789
✓ 6. HMC 14	273343
✓ 7. HMC 15	273344
✓ 8. HMC 17	273345
✓ 9. HMC 18	273346
✓ 10. HMC 19	273347

The owner(s) (claimants) of the above mining claims and sites are:

ROBERT L. FANCHER
(Owner's Name - Please Print)
2203 E HEATHER BRAE
(Street or P.O. Box)
PHX (City) AZ 85016
(State) (Zip Code)

Robert L. Fancher
(Owner's Signature)

Linda M. Fancher
(Owner's Name - Please Print)
2203 E. Heatherbrae
(Street or P.O. Box)
PHX (City) AZ 85016
(State) (Zip Code)

Linda M. Fancher
(Owner's Signature)

(Owner's Name - Please Print)
(Street or P.O. Box)
(City) (State) (Zip Code)

PHOENIX, ARIZONA
RECEIVED
BLM AZ STATE OFFICE
MAY 17 10:28
(Owner's Signature)

(Continued on page 2)

ENTERED INTO COMPUTER

MAY 19 2011
cm

(Owner's Name - Please Print)	(Owner's Signature)
(Street or P.O. Box)	(City) (State) (Zip Code)
(Owner's Name - Please Print)	(Owner's Signature)
(Street or P.O. Box)	(City) (State) (Zip Code)
(Owner's Name - Please Print)	(Owner's Signature)
(Street or P.O. Box)	(City) (State) (Zip Code)
(Owner's Name - Please Print)	(Owner's Signature)
(Street or P.O. Box)	(City) (State) (Zip Code)

INSTRUCTIONS

1. This certification is made under the provisions of § 1744 of Title 43 and § 28-28k of Title 30 of the United States Code; and the regulations thereunder (43 CFR Part 3830).
2. The claimant(s) **must** fill in the dates in paragraph 1 for the beginning and ending of the assessment year for which this waiver is sought.
3. The claimant(s) **must** fill in the date in paragraph 2 for the beginning of the assessment year for which this waiver is sought.
4. All claim and site names and Bureau of Land Management (BLM) serial numbers **must** be listed for the mining claims, mill sites, and tunnel sites for which the waiver is sought.
5. All owners of the mining claims, mill sites, and tunnel sites and their addresses **must** be given.
6. This waiver form **must** be signed by all the claimants or their designated agent, in original form. If an agent is designated, a notarized designation of agent, signed by all of the claimants with proper address given, **must** be submitted with this waiver.
7. This form **must** be filed no later than September 1st for the upcoming assessment year in the BLM State Office where the mining claims or sites are recorded, or the waiver cannot be granted by the BLM. (Example: to obtain a waiver for the assessment year 2000, which begins at noon on September 1, 1999, you **must** qualify for and file for a waiver no later than September 1, 1999, in the proper BLM State Office).
8. For all mining claims which require assessment work, you **must** record an affidavit of labor on or before the December 30th immediately following the filing of this waiver. For all other mining claims or sites waived, you must record a notice of intent to hold on or before the December 30th immediately following the filing of this waiver.
9. Mill and tunnel sites may also be listed upon this waiver and be waived from payment of the maintenance fee. A notice of intent to hold for these sites is required to be filed by the December 30th following the filing of this waiver.

NOTICE/BURDEN HOURS STATEMENT

The Privacy Act of 1974, *as amended*, and the regulation in 43 CFR 2.48(d) provide that you be furnished the following information in connection with the information required by this certification of waiver from rental fees.

AUTHORITY: 30 U.S.C. 28-28k; 43 U.S.C. 1201, 1457, 1740, and 1744; and 43 CFR 3830.

PRINCIPLE PURPOSE: This information is to be used to verify that the owner(s) (claimants) of a mining claim has complied with 30 U.S.C. 28f and is entitled to perform assessment work in lieu of paying the maintenance fee for the mining claims listed on this form.

ROUTINE USE: (1) Adjudication of the claimant(s) certification of waiver from paying the maintenance fee otherwise required by 30 U.S.C. 28f. (2) Disclosure may be made to appropriate Federal agencies when location is made within the agency's geographic area of responsibility. (3) Information from the record and/or the record will be transferred to the appropriate Federal, State, or local agency, or a member of the public in response to a specific request for pertinent information. (4) Information may also be provided to the Department of Justice or in a proceeding before a court or adjudicative body; or to Federal, State, local or foreign agencies when needed for enforcement of civil or criminal codes or applicable regulations concerning title rights upon the public land.

EFFECT OF NOT PROVIDING INFORMATION: Disclosure of this information is required by 30 U.S.C. 28f and 43 CFR Part 3830 for those qualified claimants wishing to take the small miner waiver allowed. Failure to supply the information required in this form to support the claimants certification of waiver from payment of the otherwise required maintenance fees will result in the waiver being disallowed and the mining claims subject to forfeiture by BLM under 30 U.S.C. 28i.

The Paperwork Reduction Act of 1995 requires us to inform you that:
This information is being collected to allow the BLM to determine if you qualify for a waiver from the payment of \$100 per mining claim or site maintenance fee established in 30 U.S.C. 28f and the implementing regulations at 43 CFR 3830. A response to this request is required in accordance with the statute to obtain your benefit.

BLM would like you to know that you do not have to respond to this, or any other, Federal agency-sponsored information collection unless it displays a currently valid OMB control number.

Public reporting burden for this form is estimated to average 20 minutes (.33 hours) per response, including time to review instructions, gathering and maintaining data, and completing and reviewing the form. Direct comments regarding this burden estimate, or any other aspect of this form, to the U.S. Department of the Interior, Bureau of Land Management, (1004-0114) Bureau Information Collection Clearance Officer (WO-630), Mail Stop 401 LS, 1849 C St., N.W., Washington, D.C. 20240.

FOR OFFICIAL USE ONLY

RECEIVED

BLMAZ STATE OFFICE

2011 MAY 17 A 10:29

PHOENIX

Affidavit Of Work Performed

State of Arizona}

SS.

County of Yuma}

Being duly sworn citizens of the United States, we Robert and Linda Fancher, husband and wife, whose address is 2203 E. Heatherbrae Dr, Phoenix, AZ 85016, owner of the below listed unpatented lode mine claims.

<u>CLAIM NAME</u>	<u>BLM SERIAL NO.</u>	<u>COUNTY BOOK PAGE</u>	
Verdstone 1	269844	1424	111
Verdstone 2	099662	1424	464
Verdstone 4	099664	1424	466
Bronco	049788	1424	470
Bronco III	049789	1424	468
HMC 14	273343	1551	124
HMC 15	273344	1551	126
HMC 17	273345	1551	128
HMC 18	273346	1551	130
HMC 19	273347	1551	132

Located in section 2 and 10, township 1S, range 14W, Yuma County, Arizona.

Labor was performed or improvements made, of the value at least one hundred (\$100.00) per claim, on and for the benefit of the claims listed above. The total amount of money and labor expended was in excess of \$1,100.00. The expenditures and labor consisted of above ground exploration and road development. The expenditures and labor were made for the assessment year-end at noon, September 1, 2011, and were made between January 1 and August 30, 2011. The expenditures and labor were made at the expense of the owners.

The bureau of Land Management serial numbers listed above constitutes a description of the claims as provided in 43 C.F.R.S/S 3833.2-2(a)(1).

There is no change in the mailing address of the owners of the claims.

Robert Fancher
Robert Fancher

Linda Fancher
Linda Fancher

Acknowledgements


State of Arizona

SS.

County of Mavicop 2

On the 16 day of May, 2011 personally appeared before me a notary public, Robert Fancher, who acknowledged that he executed the above instrument.


[Signature]
Notary Public
My commission expires March 30, 2012



RECEIVED
 FILM AZ STATE OFFICE
 2011 MAY 17 A 10:28
 PHOENIX, ARIZONA

On the 16 day of May, 2011 personally appeared before me, a notary public, Linda Fancher, who acknowledged that she executed the above instrument.

[Signature]
Notary Public
My commission expires March 30, 2012



NO. OF CLAIMS 10
 AMOUNT 100.00
 RECEIPT NO. 2345358
 INIT. [Signature]

ENTERED INTO COMPUTER

MAY 19 2011
[Signature]

United States Department of the Interior
Bureau of Land Management
 LANDS/RECREATION & PLANNING
 ONE N CENTRAL AVE
 PHOENIX, AZ 85004 -2203
 Phone:

Receipt

No: 2345358

Transaction #: 2419600	
Date of Transaction: 05/17/2011	
CUSTOMER:	
BOB FANCHER 2203 E HEATHERBRAE DR PHOENIX, AZ 85016-6126 US	

LINE #	QTY	DESCRIPTION	REMARKS	UNIT PRICE	TOTAL
1	1.00	LOCATABLE MINERALS / MINING CLAIMS- NOT NEW-UNADJUD, ONE AUTH NO. ONLY / MINING CLAIM MONEY RECEIVED CASES: AMC269844/\$100.00	2011 POL & WAIV FOR 2012	- n/a -	100.00
TOTAL:					\$100.00

PAYMENT INFORMATION			
1	AMOUNT:	100.00	POSTMARKED: N/A
	TYPE:	CHECK	RECEIVED: 05/17/2011
	CHECK NO:	7133	
	NAME:	FANCHER, BOB 2203 E HEATHERBRAE DR PHOENIX AZ 85016-6126 US	

REMARKS

This receipt was generated by the automated BLM Collections and Billing System and is a paper representation of a portion of the official electronic record contained therein.

Apr 26 9 44
99660
49788
273343

UNITED STATES DEPARTMENT OF THE INTERIOR
BUREAU OF LAND MANAGEMENT

MAINTENANCE FEE WAIVER CERTIFICATION
SEE INSTRUCTIONS ON REVERSE

10 A.H.

FORM APPROVED
OMB NO. 1004-0114
Expires: February 28, 2010

1. This small miner waiver is filed for the assessment year beginning at noon on September 1, 2009 and ending at noon on September 1, 2010
2. The undersigned and all related parties owned ten or fewer mining claims, mill, or tunnel sites located and maintained on Federal lands in the United States of America on September 1, 2009
3. The undersigned have performed the assessment work **required by law** for each mining claim listed **prior to filing this waiver** and understand that by filing this form; an affidavit of assessment work **must** be recorded by the December 30th following the filing of this waiver.
4. The undersigned understand that if the assessment work obligation has not yet come due under 30 U.S.C. 28 (for those claims in their first assessment year only); a notice of intent to hold reciting this condition **must** be recorded by the December 30th following the filing of this waiver.
5. The undersigned understand that mill and tunnel sites may also be listed upon this waiver and be waived from payment of the maintenance fee; and that a notice of intent to hold for these sites is required to be recorded by the December 30th immediately following the filing of this waiver.
6. The undersigned understand and acknowledge that pursuant to 43 U.S.C. 1212 and 18 U.S.C. 1001; the filing or recording of a false, fictitious, or fraudulent document with the Bureau of Land Management may result in a fine of up to \$250,000, a prison term not to exceed five years, or both.
7. The mining claims, mill or tunnel sites for which this waiver from payment of the maintenance fees is requested are:

CLAIM OR SITE NAME	BLM RECORDATION SERIAL NUMBER
1. VERDSTONE 1	269844 L
2. VERDSTONE 2	099662
3. VERDSTONE 4	099664
4. BRONCO	049788 L
5. BRONCO III	049789
6. HMC 14	273343 L
7. HMC 15	273344
8. HMC 17	273345
9. HMC 18	273346
10. HMC 19	273347

The owner(s) (claimants) of the above mining claims and sites are:

ROBERT L. FANCHER
(Owner's Name - Please Print)
22035 HEATHERBRAE
(Street or P.O. Box)
PHX ABIZ 85016
(City) (State) (Zip Code)

Robert L. Fancher
(Owner's Signature)

Linda M. Fancher
(Owner's Name - Please Print)
2203 E Heatherbrae
(Street or P.O. Box)
PHX AZ 85016
(City) (State) (Zip Code)

Linda M. Fancher
(Owner's Signature)

(Owner's Name - Please Print)
(Street or P.O. Box)
(City) (State) (Zip Code)

(Owner's Signature)

RECEIVED
BLM AZ STATE OFFICE
PHOENIX, ARIZONA
2010 APR 20 P 1:44

(Continued on page 2)

ENTERED INTO COMPUTER

APR 29 2010 RB

10 A.H.

(Owner's Name - Please Print)	(Owner's Signature)
(Street or P.O. Box)	(City) (State) (Zip Code)
(Owner's Name - Please Print)	(Owner's Signature)
(Street or P.O. Box)	(City) (State) (Zip Code)
(Owner's Name - Please Print)	(Owner's Signature)
(Street or P.O. Box)	(City) (State) (Zip Code)
(Owner's Name - Please Print)	(Owner's Signature)
(Street or P.O. Box)	(City) (State) (Zip Code)

INSTRUCTIONS

- This certification is made under the provisions of § 1744 of Title 43 and § 28-28k of Title 30 of the United States Code; and the regulations thereunder (43 CFR Part 3830).
- The claimant(s) **must** fill in the dates in paragraph 1 for the beginning and ending of the assessment year for which this waiver is sought.
- The claimant(s) **must** fill in the date in paragraph 2 for the beginning of the assessment year for which this waiver is sought.
- All claim and site names and Bureau of Land Management (BLM) serial numbers **must** be listed for the mining claims, mill sites, and tunnel sites for which the waiver is sought.
- All owners of the mining claims, mill sites, and tunnel sites and their addresses **must** be given.
- This waiver form **must** be signed by all the claimants or their designated agent, in original form. If an agent is designated, a notarized designation of agent, signed by all of the claimants with proper address given, **must** be submitted with this waiver.
- This form **must** be filed no later than September 1st for the upcoming assessment year in the BLM State Office where the mining claims or sites are recorded, or the waiver cannot be granted by the BLM. (Example: to obtain a waiver for the assessment year 2000, which begins at noon on September 1, 1999, you **must** qualify for and file for a waiver no later than September 1, 1999, in the proper BLM State Office).
- For all mining claims which require assessment work, you **must** record an affidavit of labor on or before the December 30th immediately following the filing of this waiver. For all other mining claims or sites waived, you **must** record a notice of intent to hold on or before the December 30th immediately following the filing of this waiver.
- Mill and tunnel sites may also be listed upon this waiver and be waived from payment of the maintenance fee. A notice of intent to hold for these sites is required to be filed by the December 30th following the filing of this waiver.

NOTICE/BURDEN HOURS STATEMENT

The Privacy Act of 1974, *as amended*, and the regulation in 43 CFR 2.48(d) provide that you be furnished the following information in connection with the information required by this certification of waiver from rental fees.

AUTHORITY: 30 U.S.C. 28-28k; 43 U.S.C. 1201, 1457, 1740, and 1744; and 43 CFR 3830.

PRINCIPLE PURPOSE: This information is to be used to verify that the owner(s) (claimants) of a mining claim has complied with 30 U.S.C. 28f and is entitled to perform assessment work in lieu of paying the maintenance fee for the mining claims listed on this form.

ROUTINE USE: (1) Adjudication of the claimant(s) certification of waiver from paying the maintenance fee otherwise required by 30 U.S.C. 28f. (2) Disclosure may be made to appropriate Federal agencies when location is made within the agency's geographic area of responsibility. (3) Information from the record and/or the record will be transferred to the appropriate Federal, State, or local agency, or a member of the public in response to a specific request for pertinent information. (4) Information may also be provided to the Department of Justice or in a proceeding before a court or adjudicative body; or to Federal, State, local or foreign agencies when needed for enforcement of civil or criminal codes or applicable regulations concerning title rights upon the public land.

EFFECT OF NOT PROVIDING INFORMATION: Disclosure of this information is required by 30 U.S.C. 28f and 43 CFR Part 3830 for those qualified claimants wishing to take the small miner waiver allowed. Failure to supply the information required in this form to support the claimants certification of waiver from payment of the otherwise required maintenance fees will result in the waiver being disallowed and the mining claims subject to forfeiture by BLM under 30 U.S.C. 28i.

The Paperwork Reduction Act of 1995 requires us to inform you that:

This information is being collected to allow the BLM to determine if you qualify for a waiver from the payment of \$100 per mining claim or site maintenance fee established in 30 U.S.C. 28f and the implementing regulations at 43 CFR 3830. A response to this request is required in accordance with the statute to obtain your benefit.

BLM would like you to know that you do not have to respond to this, or any other, Federal agency-sponsored information collection unless it displays a currently valid OMB control number.

Public reporting burden for this form is estimated to average 20 minutes (.33 hours) per response, including time to review instructions, gathering and maintaining data, and completing and reviewing the form. Direct comments regarding this burden estimate, or any other aspect of this form, to the U.S. Department of the Interior, Bureau of Land Management, (1004-0114) Bureau Information Collection Clearance Officer (WO-630), Mail Stop 401 LS, 1849 C St., N.W., Washington, D.C. 20240.

MICHIGAN, ARIZONA
 FOR OFFICIAL USE ONLY
 2010 APR 20 P 1:44
 RECEIVED
 BLM AZ STATE OFFICE

Affidavit Of Work Performed

State of Arizona }
 SS.
 County of Yuma }

Being duly sworn citizens of the United States, we Robert and Linda Fancher, husband and wife, whose address is 2203 E. Heatherbrae Dr, Phoenix, AZ 85016, owner of the below listed unpatented lode mine claims.

<u>CLAIM NAME</u>	<u>BLM SERIAL NO.</u>	<u>COUNTY BOOK PAGE</u>
Verdstone 1	269844	1424 111
Verdstone 2	099662	1424 464
Verdstone 4	099664	1424 466
Bronco	049788	1424 470
Bronco III	049789	1424 468
HMO 14	273343	1551 124
HMO 15	273344	1551 126
HMO 17	273345	1551 128
HMO 18	273346	1551 130
HMO 19	273347	1551 132

Located in section 2 and 10, township 1S, range 14W, Yuma County, Arizona.

Labor was performed or improvements made, of the value at least on hundred (\$100.00) per claim, on and for the benefit of the claims listed above. The total amount of money and labor expended was in excess of \$1,100.00. The expenditures and labor consisted of above ground exploration and road development. The expenditures and labor were made for the assessment year-end at noon, September 1, 2010, and were made between January 1 and August 30, 2010. The expenditures and labor were made at the expense of the owners.

The bureau of Land Management serial numbers listed above constitutes a description of the claims as provided in 43 C.F.R.S/S 3833.2-2(a)(1).

There is no change in the mailing address of the owners of the claims.

Robert Fancher
 Robert Fancher

Linda Fancher
 Linda Fancher

RECEIVED
 MARICOPA STATE OFFICE
 APR 20 P 1:44
 PHOENIX, ARIZONA

Acknowledgements

State of Arizona)
 County of Maricopa)

SS.

On the 20th day of April, 2010 personally appeared before me, a notary public, Robert Fancher, who acknowledged that he executed the above instrument.

[Signature]
 Notary Public

My commission expires 12/17/11



On the 20th day of April, 2010 personally appeared before me, a notary public, Linda Fancher, who acknowledged that she executed the above instrument.

[Signature]
 Notary Public

My commission expires 12/17/11



10/1/11

**United States Department of the Interior
Bureau of Land Management
LANDS/RECREATION & PLANNING
ONE N CENTRAL AVE
PHOENIX, AZ 85004 -2203
Phone:**

Receipt

No: 2121162

Transaction #: 2189398	ENTERED INTO COMPUTER
Date of Transaction: 04/20/2010	
CUSTOMER: ROBERT L FANCHER 2203 E HEATHERBRAE DR PHOENIX, AZ 85016-6126 US	APR 29 2010 <i>JB</i>

LINE #	QTY	DESCRIPTION	REMARKS	UNIT PRICE	TOTAL
1	10.00	LOCATABLE MINERALS / MINING CLAIMS-NOT NEW-UNADJUD, ONE AUTH NO. ONLY / MINING CLAIM MONEY RECEIVED CASES: AMC269844/\$10.00, AMC99662/\$10.00, AMC99664/\$10.00, AMC49788/\$10.00, AMC49789/\$10.00, AMC273343/\$10.00, AMC273344/\$10.00, AMC273345/\$10.00, AMC273346/\$10.00, AMC273347/\$10.00	POL (10)	- n/a -	100.00
TOTAL:					\$100.00

PAYMENT INFORMATION			
1	AMOUNT:	100.00	POSTMARKED: N/A
	TYPE:	CHECK	RECEIVED: 04/20/2010
	CHECK NO:	606	
	NAME:	FANCHER, ROBERT L 2203 E HEATHERBRAE DR PHOENIX AZ 85016-6126 US	

REMARKS

This receipt was generated by the automated BLM Collections and Billing System and is a paper representation of a portion of the official electronic record contained therein.

AMC 289844
 AMC 49788
 AMC 99660
 AMC 273343

Affidavit Of Work Performed

State of Arizona }
 SS.
 County of Yuma }

Being duly sworn citizens of the United States, we Robert and Linda Fancher, husband and wife, whose address is 2203 E. Heatherbrae Dr, Phoenix, AZ 85016, owner of the below listed unpatented lode mine claims.

<u>CLAIM NAME</u>	<u>BLM SERIAL NO.</u>	<u>COUNTY BOOK PAGE</u>
Verdstone 1	269844	1424 111
Verdstone 2	099662	1424 464
Verdstone 4	099664	1424 466
Bronco	049788	1424 470
Bronco III	049789	1424 468
HMO 14	273343	1551 124
HMO 15	273344	1551 126
HMO 17	273345	1551 128
HMO 18	273346	1551 130
HMO 19	273347	1551 132

Located in section 2 and 10, township 1S, range 14W, Yuma County, Arizona.
 Labor was performed or improvements made, of the value at least on hundred (\$100.00) per claim, on and for the benefit of the claims listed above. The total amount of money and labor expended was in excess of \$1,100.00. The expenditures and labor consisted of above ground exploration and road development. The expenditures and labor were made for the assessment year-end at noon, September 1, 2009, and were made between January 1 and August 30, 2009. The expenditures and labor were made at the expense of the owners.

The bureau of Land Management serial numbers listed above constitutes a description of the claims as provided in 43 C.F.R.S/S 3833.2-2(a)(1).

There is no change in the mailing address of the owners of the claims.

Robert Fancher
 Robert Fancher

Linda Fancher
 Linda Fancher


Acknowledgements

State of ARIZONA)
 County of MARICOPA) SS.

On the 15th day of APRIL, 2009 personally appeared before me, a notary public, Robert Fancher, who acknowledged that he executed the above instrument.

[Signature]
 Notary Public


My commission expires _____



On the 15th day of APRIL, 2009 personally appeared before me, a notary public, Linda Fancher, who acknowledged that she executed the above instrument.

[Signature]
 Notary Public

My commission expires _____



ENTERED INTO COMPUTER
 4/22/09 DGG

2009 APR 15 P 1:56
 PHOENIX, ARIZONA

1916

17
655

UNITED STATES DEPARTMENT OF THE INTERIOR
BUREAU OF LAND MANAGEMENT

MAINTENANCE FEE WAIVER CERTIFICATION

SEE INSTRUCTIONS ON REVERSE

FORM APPROVED
OMB NO. 1004-0114
Expires: February 28, 2010

1. This small miner waiver is filed for the assessment year beginning at noon on September 1, ~~2009~~ and ending at noon on September 1, 2010
2. The undersigned and all related parties owned ten or fewer mining claims, mill, or tunnel sites located and maintained on Federal lands in the United States of America on September 1, 2009
3. The undersigned have performed the assessment work **required by law** for each mining claim listed **prior to filing this waiver** and understand that by filing this form; an affidavit of assessment work **must** be recorded by the December 30th following the filing of this waiver.
4. The undersigned understand that if the assessment work obligation has not yet come due under 30 U.S.C. 28 (for those claims in their first assessment year only); a notice of intent to hold reciting this condition **must** be recorded by the December 30th following the filing of this waiver.
5. The undersigned understand that mill and tunnel sites may also be listed upon this waiver and be waived from payment of the maintenance fee; and that a notice of intent to hold for these sites is required to be recorded by the December 30th immediately following the filing of this waiver.
6. The undersigned understand and acknowledge that pursuant to 43 U.S.C. 1212 and 18 U.S.C. 1001; the filing or recording of a false, fictitious, or fraudulent document with the Bureau of Land Management may result in a fine of up to \$250,000, a prison term not to exceed five years, or both.
7. The mining claims, mill or tunnel sites for which this waiver from payment of the maintenance fees is requested are:

CLAIM OR SITE NAME	BLM RECORDATION SERIAL NUMBER
1. VERDSTONE 1	269844
2. VERDSTONE 2	099662
3. VERDSTONE 4	099664
4. BBONCO	049788
5. BBONCO III	039789
6. HMO 14	273343
7. HMO 15	273344
8. HMO 17	273345
9. HMO 18	273346
10. HMO 19	273347

The owner(s) (claimants) of the above mining claims and sites are:

ROBERT L FANCHER
(Owner's Name - Please Print)
2203 E. HEATHERBRAE
(Street or P.O. Box)
PHX AZ 85016
(City) (State) (Zip Code)

Robert L. Fancher
(Owner's Signature)

Linda M. Fancher
(Owner's Name - Please Print)
2203 E. Heatherbrae Dr.
(Street or P.O. Box)
Phoenix AZ 85016
(City) (State) (Zip Code)

Linda M. Fancher
(Owner's Signature)

(Owner's Name - Please Print)

(Street or P.O. Box)

(City) (State) (Zip Code)

(Owner's Signature)

(Continued on page 2)

ENTERED INTO COMPUTER

4/22/09 OGG

10/60

United States Department of the Interior
Bureau of Land Management
 BUSINESS & SUPPORT SVCS DIV
 ONE N CENTRAL AVE SUITE 800
 PHOENIX, AZ 85004 -4427
 Phone: (602) 417-9200

Receipt

No: 1904842

Transaction #: 1967186	
Date of Transaction: 04/15/2009	
CUSTOMER:	BOB FANCHER 2203 E HEATHERBRAE DR PHOENIX, AZ 85016-6126 US

LINE #	QTY	DESCRIPTION	REMARKS	UNIT PRICE	TOTAL
1	1.00	LOCATABLE MINERALS / MINING CLAIMS-NOT NEW-UNADJUD, ONE AUTH NO. ONLY / MINING CLAIM MONEY RECEIVED CASES: AMC269844/\$100.00	POL & WAIVER (10)	- n/a -	100.00
TOTAL:					\$100.00

PAYMENT INFORMATION					
1	AMOUNT:	100.00	POSTMARKED:	N/A	
	TYPE:	CHECK	RECEIVED:	04/15/2009	
	CHECK NO:	6479			
	NAME:	FANCHER, BOB 2203 E HEATHERBRAE DR PHOENIX AZ 85016-6126 US			

REMARKS

This receipt was generated by the automated BLM Collections and Billing System and is a paper representation of a portion of the official electronic record contained therein.

UNITED STATES DEPARTMENT OF THE INTERIOR
BUREAU OF LAND MANAGEMENT

AMC 269844
AMC 273343
AMC 99660
AMC 49788

3A

MAINTENANCE FEE WAIVER CERTIFICATION

DS

FORM APPROVED
OMB NO. 1004-0114
Expires: February 28, 2010

SEE INSTRUCTIONS ON REVERSE

1. This small miner waiver is filed for the assessment year beginning at noon on September 1, 2008 and ending at noon on September 1, 2009
2. The undersigned and all related parties owned ten or fewer mining claims, mill, or tunnel sites located and maintained on Federal lands in the United States of America on September 1, 2008
3. The undersigned have performed the assessment work required by law for each mining claim listed prior to filing this waiver and understand that by filing this form; an affidavit of assessment work must be recorded by the December 30th following the filing of this waiver.
4. The undersigned understand that if the assessment work obligation has not yet come due under 30 U.S.C. 28 (for those claims in their first assessment year only); a notice of intent to hold reciting this condition must be recorded by the December 30th following the filing of this waiver.
5. The undersigned understand that mill and tunnel sites may also be listed upon this waiver and be waived from payment of the maintenance fee; and that a notice of intent to hold for these sites is required to be recorded by the December 30th immediately following the filing of this waiver.
6. The undersigned understand and acknowledge that pursuant to 43 U.S.C. 1212 and 18 U.S.C. 1001; the filing or recording of a false, fictitious, or fraudulent document with the Bureau of Land Management may result in a fine of up to \$250,000, a prison term not to exceed five years, or both.
7. The mining claims, mill or tunnel sites for which this waiver from payment of the maintenance fees is requested are:

CLAIM OR SITE NAME	BLM RECORDATION SERIAL NUMBER
1. VERDSTONE 1	269844
2. VEADSTONE 2	099662
3. VERDSTONE 4	099664
4. BRONCO	049788
5. BRONCO TIT	049789
6. HMC 14	273343
7. HMC 15	273344
8. HMC 17	273345
9. HMC 18	273346
10. HMC 19	273347

The owner(s) (claimants) of the above mining claims and sites are:

ROBERT L. FANCHER
(Owner's Name - Please Print)
2203 E. HEATHERBRAE
(Street or P.O. Box)
PHX AZ 85016
(City) (State) (Zip Code)

Robert L. Fancher
(Owner's Signature)

Linda M. Fancher
(Owner's Name - Please Print)
2203 E. Heatherbrae Dr.
(Street or P.O. Box)
Phoenix AZ 85016
(City) (State) (Zip Code)

Linda M. Fancher
(Owner's Signature)

PHOENIX, ARIZONA
(Owner's Name - Please Print) (Owner's Signature)
2008 MAY 27 A 4 45
(Street or P.O. Box)
(City) (State) (Zip Code)

(Continued on page 2)

B.L.M. AZ STATE OFFICE

RECEIVED

ENTERED INTO COMPUTER

5/29/08 *DS*

(Owner's Name - Please Print)

(Street or P.O. Box)

(Owner's Name - Please Print)

(Street or P.O. Box)

(Owner's Name - Please Print)

(Street or P.O. Box)

(Owner's Name - Please Print)

(Street or P.O. Box)

(Owner's Signature)

(City) (State) (Zip Code)

(Owner's Signature)

(City) (State) (Zip Code)

(Owner's Signature)

(City) (State) (Zip Code)

(Owner's Signature)

(City) (State) (Zip Code)

INSTRUCTIONS

1. This certification is made under the provisions of § 1744 of Title 43 and § 28-28k of Title 30 of the United States Code; and the regulations thereunder (43 CFR Part 3830).
2. The claimant(s) must fill in the dates in paragraph 1 for the beginning and ending of the assessment year for which this waiver is sought.
3. The claimant(s) must fill in the date in paragraph 2 for the beginning of the assessment year for which this waiver is sought.
4. All claim and site names and Bureau of Land Management (BLM) serial numbers must be listed for the mining claims, mill sites, and tunnel sites for which the waiver is sought.
5. All owners of the mining claims, mill sites, and tunnel sites and their addresses must be given.
6. This waiver form must be signed by all the claimants or their designated agent, in original form. If an agent is designated, a notarized designation of agent, signed by all of the claimants with proper address given, must be submitted with this waiver.

7. This form must be filed no later than September 1st for the upcoming assessment year in the BLM State Office where the mining claims or sites are recorded, or the waiver cannot be granted by the BLM. (Example: to obtain a waiver for the assessment year 2000, which begins at noon on September 1, 1999, you must qualify for and file for a waiver no later than September 1, 1999, in the proper BLM State Office).
8. For all mining claims which require assessment work, you must record an affidavit of labor on or before the December 30th immediately following the filing of this waiver. For all other mining claims or sites waived, you must record a notice of intent to hold on or before the December 30th immediately following the filing of this waiver.
9. Mill and tunnel sites may also be listed upon this waiver and be waived from payment of the maintenance fee. A notice of intent to hold for these sites is required to be filed by the December 30th following the filing of this waiver.

NOTICE/BURDEN HOURS STATEMENT

The Privacy Act of 1974, as amended, and the regulation in 43 CFR 2.48(d) provide that you be furnished the following information in connection with the information required by this certification of waiver from rental fees.

AUTHORITY: 30 U.S.C. 28-28k; 43 U.S.C. 1201, 1457, 1740, and 1744; and 43 CFR 3830.

PRINCIPLE PURPOSE: This information is to be used to verify that the owner(s) (claimants) of a mining claim has complied with 30 U.S.C. 28f and is entitled to perform assessment work in lieu of paying the maintenance fee for the mining claims listed on this form.

ROUTINE USE: (1) Adjudication of the claimant(s) certification of waiver from paying the maintenance fee otherwise required by 30 U.S.C. 28f. (2) Disclosure may be made to appropriate Federal agencies when location is made within the agency's geographic area of responsibility. (3) Information from the record and or the record will be transferred to the appropriate Federal, State, or local agency, or a member of the public in response to a specific request for pertinent information. (4) Information may also be provided to the Department of Justice or in a proceeding before a court or adjudicative body; or to Federal, State, local, or foreign agencies when needed for enforcement of civil or criminal codes or applicable regulations concerning title rights upon the public land.

EFFECT OF NOT PROVIDING INFORMATION: Disclosure of this information is required by 30 U.S.C. 28f and 43 CFR Part 3830 for those qualified claimants wishing to take the small miner waiver allowed. Failure to supply the information required in this form to support the claimants certification of waiver from payment of the otherwise required maintenance fees will result in the waiver being disallowed and the mining claims subject to forfeiture by BLM under 30 U.S.C. 28i.

The Paperwork Reduction Act of 1995 requires us to inform you that: This information is being collected to allow the BLM to determine if you qualify for a waiver from the payment of \$100 per mining claim or site maintenance fee established in 30 U.S.C. 28f and the implementing regulations at 43 CFR 3830. A response to this request is required in accordance with the statute to obtain your benefit.

BLM would like you to know that you do not have to respond to this, or any other, Federal agency-sponsored information collection unless it displays a currently valid OMB control number.

Public reporting burden for this form is estimated to average 20 minutes (.33 hours) per response, including time to review instructions, gathering and maintaining data, and completing and reviewing the form. Direct comments regarding this burden estimate, or any other aspect of this form, to the U.S. Department of the Interior, Bureau of Land Management, (1004-0114) Bureau Information Collection Clearance Officer (WO-630), Mail Stop 401 LS, 1849 C St., N.W., Washington, D.C. 20240.

PHOENIX ARIZONA

RECEIVED

B.L.M. AZ STATE OFFICE

2008 MAY 27 A 9 46

OFFICIAL USE ONLY

Affidavit Of Work Performed

RMC 269844
 AMC 273343
 RMC 99660
 AMC 49788

State of Arizona }
 SS.
 County of Yuma }

ENTERED INTO COMPUTER
 5/29/08 DJJ

Being duly sworn citizens of the United States, we Robert and Linda Fancher, husband and wife, whose address is 2203 E. Heatherbrae Dr, Phoenix, AZ 85016, owner of the below listed unpatented lode mine claims.

<u>CLAIM NAME</u>	<u>BLM SERIAL NO.</u>	<u>COUNTY</u>	<u>BOOK</u>	<u>PAGE</u>
Verdstone 1	269844		1424	111
Verdstone 2	099662		1424	464
Verdstone 4	099664		1424	466
Bronco	049788		1424	470
Bronco III	049789		1424	468
HMO 14	273343		1551	124
HMO 15	273344		1551	126
HMO 17	273345		1551	128
HMO 18	273346		1551	130
HMO 19	273347		1551	132

Located in section 2 and 10, township 1S, range 14W, Yuma County, Arizona.

Labor was performed or improvements made, of the value at least on hundred (\$100.00) per claim, on and for the benefit of the claims listed above. The total amount of money and labor expended was in excess of \$1,100.00. The expenditures and labor consisted of above ground exploration and road development. The expenditures and labor were made for the assessment year-end at noon, September 1, 2008, and were made between January 1 and August 30, 2008. The expenditures and labor were made at the expense of the owners.

The bureau of Land Management serial numbers listed above constitutes a description of the claims as provided in 43 C.F.R.S./S 3833.2-2(a)(1).

There is no change in the mailing address of the owners of the claims.

Robert Fancher
 Robert Fancher

Linda Fancher
 Linda Fancher

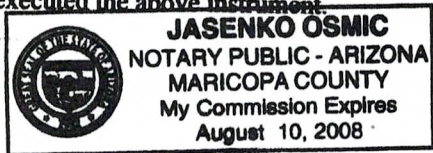
RECEIVED
 B.L.M. AZ STATE OFFICE
 2008 MAY 27 A 9:46
 PHOENIX, ARIZONA

Acknowledgements

State of ARIZONA)
 SS.


County of MARICOPA)
 On the 15 day of May, 2008 personally appeared before me, a notary public, Robert Fancher, who acknowledged that he executed the above instrument.

[Signature]
 Notary Public
 My commission expires Aug 10, 2008



On the 15 day of May, 2008 personally appeared before me, a notary public, Linda Fancher, who acknowledged that she executed the above instrument.

[Signature]
 Notary Public
 My commission expires Aug 10, 2008



10 claims
 @ \$10 ea
 \$100.00 est

**United States Department of the Interior
Bureau of Land Management
BUSINESS & SUPPORT SVCS DIV
ONE N CENTRAL AVE SUITE 800
PHOENIX, AZ 85004 -4427
Phone: (602) 417-9200**

Receipt

No: 1712511

Transaction #: 1768990	
Date of Transaction: 05/27/2008	
CUSTOMER:	BOB FANCHER 2203 E. HEATHERBRAE 85016

LINE #	QTY	DESCRIPTION	REMARKS	UNIT PRICE	TOTAL
1	1.00	LOCATABLE MINERALS / MINING CLAIMS-NOT NEW-UNADJUD,ONE AUTH NO. ONLY / MINING CLAIM MONEY RECEIVED (455) CASES: AMC269844/\$100.00	POL (10)/WAIVER-2009	- n/a -	100.00
TOTAL:					\$100.00

PAYMENT INFORMATION					
1	AMOUNT:	\$100.00	POSTMARKED:	N/A	
	TYPE:	CHECK	RECEIVED:	05/27/2008	
	CHECK NO:	6193			
	NAME:	FANCHER, BOB 2203 E. HEATHERBRAE 85016			

REMARKS	

This receipt was generated by the automated BLM Collections and Billing System and is a paper representation of a portion of the official electronic record contained therein.

UNITED STATES DEPARTMENT OF THE INTERIOR
BUREAU OF LAND MANAGEMENT

(35)
HMC AMC 49788
AMC 99660
AMC 273343
FORM APPROVED
OMB NO. 1004-0114
Expires: December 31, 2006
AMC 269844

MAINTENANCE FEE WAIVER CERTIFICATION

SEE INSTRUCTIONS ON REVERSE

1. This small miner waiver is filed for the assessment year beginning at noon on September 1, 2007 and ending at noon on September 1, 2008
2. The undersigned and all related parties owned ten or fewer mining claims, mill, or tunnel sites located and maintained on Federal lands in the United States of America on September 1, 2007.
3. The undersigned have performed the assessment work **required by law** for each mining claim listed **prior to filing this waiver** and understand that by filing this form; an affidavit of assessment work **must** be recorded by the December 30th following the filing of this waiver.
4. The undersigned understand that if the assessment work obligation has not yet come due under 30 U.S.C. 28 (for those claims in their first assessment year only); a notice of intent to hold reciting this condition **must** be recorded by the December 30th following the filing of this waiver.
5. The undersigned understand that mill and tunnel sites may also be listed upon this waiver and be waived from payment of the maintenance fee; and that a notice of intent to hold for these sites is required to be recorded by the December 30th immediately following the filing of this waiver.
6. The undersigned understand and acknowledge that pursuant to 43 U.S.C. 1212 and 18 U.S.C. 1001; the filing or recording of a false, fictitious, or fraudulent document with the Bureau of Land Management may result in a fine of up to \$250,000, a prison term not to exceed five years, or both.
7. The mining claims, mill or tunnel sites for which this waiver from payment of the maintenance fees is requested are:

CLAIM OR SITE NAME	BLM RECORDATION SERIAL NUMBER
1. VEASTONE 1	269844
2. VERSTONE 2	099662
3. VERSTONE 1	099664
4. BRONCO	049788
5. BRONCO III	049789
6. HMC 14	273343
7. HMC 15	273344
8. HMC 17	273345
9. HMC 18	273346
10. HMC 19	273347

The owner(s) (claimants) of the above mining claims and sites are:

ROBERT L FANCHER
(Owner's Name - Please Print)
2203 E. Heatherlane
(Street or P.O. Box)
phx (City) AZ (State) 85016 (Zip Code)

Robert L. Fancher
(Owner's Signature)

Linda M. Fancher
(Owner's Name - Please Print)
2203 E. Heatherlane
(Street or P.O. Box)
Phx (City) AZ (State) 85016 (Zip Code)

Linda M. Fancher
(Owner's Signature)

(Owner's Name - Please Print)
(Street or P.O. Box)
(City) (State) (Zip Code)

(Owner's Signature)

RE 5/11/07

(Owner's Name - Please Print)

(Street or P.O. Box)

(Owner's Signature)

(City) (State) (Zip Code)

(Owner's Name - Please Print)

(Street or P.O. Box)

(Owner's Signature)

(City) (State) (Zip Code)

(Owner's Name - Please Print)

(Street or P.O. Box)

(Owner's Signature)

(City) (State) (Zip Code)

(Owner's Name - Please Print)

(Street or P.O. Box)

(Owner's Signature)

(City) (State) (Zip Code)

INSTRUCTIONS

1. This certification is made under the provisions of § 1744 of Title 43 and § 28-28k of Title 30 of the United States Code; and the regulations thereunder (43 CFR Part 3830).
2. The claimant(s) **must** fill in the dates in paragraph 1 for the beginning and ending of the assessment year for which this waiver is sought.
3. The claimant(s) **must** fill in the date in paragraph 2 for the beginning of the assessment year for which this waiver is sought.
4. All claim and site names and Bureau of Land Management (BLM) serial numbers **must** be listed for the mining claims, mill sites, and tunnel sites for which the waiver is sought.
5. All owners of the mining claims, mill sites, and tunnel sites and their addresses **must** be given.
6. This waiver form **must** be signed by all the claimants or their designated agent, in original form. If an agent is designated, a notarized designation of agent, signed by all of the claimants with proper address given, **must** be submitted with this waiver.
7. This form **must** be filed no later than September 1st for the upcoming assessment year in the BLM State Office where the mining claims or sites are recorded, or the waiver cannot be granted by the BLM. (Example: to obtain a waiver for the assessment year 2000, which begins at noon on September 1, 1999, you **must** qualify for and file for a waiver no later than September 1, 1999, in the proper BLM State Office).
8. For all mining claims which require assessment work, you **must** record an affidavit of labor on or before the December 30th immediately following the filing of this waiver. For all other mining claims or sites waived, you must record a notice of intent to hold on or before the December 30th immediately following the filing of this waiver.
9. Mill and tunnel sites may also be listed upon this waiver and be waived from payment of the maintenance fee. A notice of intent to hold for these sites is required to be filed by the December 30th following the filing of this waiver.

NOTICE/BURDEN HOURS STATEMENT

The Privacy Act of 1974, *as amended*, and the regulation in 43 CFR 2.48(d) provide that you be furnished the following information in connection with the information required by this certification of waiver from rental fees.

AUTHORITY: 30 U.S.C. 28-28k; 43 U.S.C. 1201, 1457, 1740, and 1744; and 43 CFR 3830.

PRINCIPLE PURPOSE: This information is to be used to verify that the owner(s) (claimants) of a mining claim has complied with 30 U.S.C. 28f and is entitled to perform assessment work in lieu of paying the maintenance fee for the mining claims listed on this form.

ROUTINE USE: (1) Adjudication of the claimant(s) certification of waiver from paying the maintenance fee otherwise required by 30 U.S.C. 28f. (2) Disclosure may be made to appropriate Federal agencies when location is made within the agency's geographic area of responsibility. (3) Information from the record and/or the record will be transferred to the appropriate Federal, State, or local agency, or a member of the public in response to a specific request for pertinent information. (4) Information may also be provided to the Department of Justice or in a proceeding before a court or adjudicative body; or to Federal, State, local or foreign agencies when needed for enforcement of civil or criminal codes or applicable regulations concerning title rights upon the public land.

EFFECT OF NOT PROVIDING INFORMATION: Disclosure of this information is required by 30 U.S.C. 28f and 43 CFR Part 3830 for those qualified claimants wishing to take the small miner waiver allowed. Failure to supply the information required in this form to support the claimants certification of waiver from payment of the otherwise required maintenance fees will result in the waiver being disallowed and the mining claims subject to forfeiture by BLM under 30 U.S.C. 28i.

The Paperwork Reduction Act of 1995 requires us to inform you that:

This information is being collected to allow the BLM to determine if you qualify for a waiver from the payment of \$100 per mining claim or site maintenance fee established in 30 U.S.C. 28f and the implementing regulations at 43 CFR 3830. A response to this request is required in accordance with the statute to obtain your benefit.

BLM would like you to know that you do not have to respond to this, or any other, Federal agency-sponsored information collection unless it displays a currently valid OMB control number.

Public reporting burden for this form is estimated to average 8 minutes (0.133 hours) per response, including time to review instructions, gathering and maintaining data, and completing and reviewing the form. Direct comments regarding this burden estimate, or any other aspect of this form, to the U.S. Department of the Interior, Bureau of Land Management, (1004-0114) Bureau Information Collection Clearance Officer (WO-630), Mail Stop 401 LS, 1849 C St, N.W., Washington, D.C. 20240.

FOR OFFICIAL USE ONLY

2007 APR - 4 P 1: 28

BLM STATE OFFICE
RECEIVED

Affidavit Of Work Performed

AMC 49788
 AMC 99660
 AMC 269844
AMC 273343

State of Arizona }
 SS.
 County of Yuma }

Being duly sworn citizens of the United States, we Robert and Linda Fancher, husband and wife, whose address is 2203 E. Heatherbrae Dr, Phoenix, AZ 85016, owner of the below listed unpatented lode mine claims.

<u>CLAIM NAME</u>	<u>BLM SERIAL NO.</u>	<u>COUNTY</u>	<u>BOOK</u>	<u>PAGE</u>
Verdstone 1	269844		1424	111
Verdstone 2	099662		1424	464
Verdstone 4	099664		1424	466
Bronco	049788		1424	470
Bronco III	049789		1424	468
HMO 14	273343		1551	124
HMO 15	273344		1551	126
HMO 17	273345		1551	128
HMO 18	273346		1551	130
HMO 19	273347		1551	132

Located in section 2 and 10, township 1S, range 14W, Yuma County, Arizona.

Labor was performed or improvements made, of the value at least on hundred (\$100.00) per claim, on and for the benefit of the claims listed above. The total amount of money and labor expended was in excess of \$1,100.00. The expenditures and labor consisted of above ground exploration and road development. The expenditures and labor were made for the assessment year-end at noon, September 1, 2007, and were made between January 1 and August 30, 2007. The expenditures and labor were made at the expense of the owners.

The bureau of Land Management serial numbers listed above constitutes a description of the claims as provided in 43 C.F.R.S./S 3833.2-2(a)(1).

There is no change in the mailing address of the owners of the claims.


Robert Fancher
 Robert Fancher

Linda Fancher
 Linda Fancher

Acknowledgements

State of ARIZONA

County of MARICOPA



On the 4 day of MARCH, 2007 personally appeared before me, a notary public, Robert Fancher, who acknowledged that he executed the above instrument.

[Signature]
 Notary Public
 My commission expires 10.13.07

On the 4 day of APRIL, 2007 personally appeared before me, a notary public, Linda Fancher, who acknowledged that she executed the above instrument.

[Signature]
 Notary Public
 My commission expires 10.13.07

RECEIVED
 B.L.M. AND STATE OFFICE
 2007 APR - 4 P 28
 PHOENIX, ARIZONA

10
\$100
4MC

5/11/07

United States Department of the Interior
Bureau of Land Management
 BUSINESS & SUPPORT SVCS DIV
 ONE N CENTRAL AVE SUITE 800
 PHOENIX, AZ 85004 -4427
 Phone: (602) 417-9200

Receipt

No: 1467017

Transaction #: 1516282	
Date of Transaction: 04/04/2007	
CUSTOMER:	BOB FANCHER 2203 E. HEATHERBRAE 85016

LINE #	QTY	DESCRIPTION	REMARKS	UNIT PRICE	TOTAL
1	1.00	LOCATABLE MINERALS / MINING CLAIMS- NOT NEW-UNADJUD, ONE AUTH NO. ONLY / MINING CLAIM MONEY RECEIVED (455) CASES: AMC269844/\$100.00	POL 2006/10 WAV	- n/a -	100.00
TOTAL:					\$100.00

PAYMENT INFORMATION					
1	AMOUNT:	\$100.00	POSTMARKED:	N/A	
	TYPE:	CHECK	RECEIVED:	04/04/2007	
	CHECK NO:	5806			
	NAME:	FANCHER, BOB 2203 E. HEATHERBRAE 85016			

REMARKS

This receipt was generated by the automated BLM Collections and Billing System and is a paper representation of a portion of the official electronic record contained therein.

Affidavit Of Work Performed

AMC 49788
 AMC 99660
 AMC 269844
 AMC 273343

State of Arizona)
 SS.
 County of Yuma}

Being duly sworn citizens of the United States, we Robert and Linda Fancher, husband and wife, whose address is 2203 E. Heatherbrae Dr, Phoenix, AZ 85016, owner of the below listed unpatented lode mine claims.

<u>CLAIM NAME</u>	<u>BLM SERIAL NO.</u>	<u>COUNTY</u>	<u>BOOK</u>	<u>PAGE</u>
Verdstone 1	269844		1424	111
Verdstone 2	099662		1424	464
Verdstone 4	099664		1424	466
Bronco	049788		1424	470
Bronco III	049789		1424	468
HMO 14	273343		1551	124
HMO 15	273344		1551	126
HMO 17	273345		1551	128
HMO 18	273346		1551	130
HMO 19	273347		1551	132

Located in section 2 and 10, township 1S, range 14W, Yuma County, Arizona.

Labor was performed or improvements made, of the value at least on hundred (\$100.00) per claim, on and for the benefit of the claims listed above. The total amount of money and labor expended was in excess of \$1,100.00. The expenditures and labor consisted of above ground exploration and road development. The expenditures and labor were made for the assessment year-end at noon, September 1, 2006, and were made between January 1 and August 30, 2006. The expenditures and labor were made at the expense of the owners.

The bureau of Land Management serial numbers listed above constitutes a description of the claims as provided in 43 C.F.R.S./S 3833.2-2(a)(1).

There is no change in the mailing address of the owners of the claims.

Robert Fancher
 Robert Fancher

Linda Fancher
 Linda Fancher

Acknowledgements

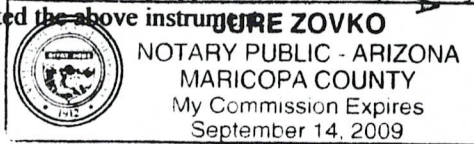
State of Arizona

SS.

County of Maricopa

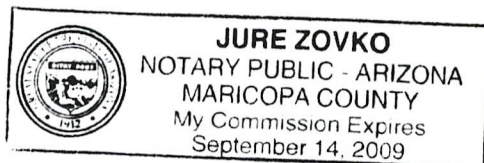
On the 6th day of April, 2006 personally appeared before me, a notary public, Robert Fancher, who acknowledged that he executed the above instrument.

Jure Zovko
 Notary Public
 My commission expires 9-14-09



On the 6th day of April, 2006 personally appeared before me, a notary public, Linda Fancher, who acknowledged that she executed the above instrument.

Jure Zovko
 Notary Public
 My commission expires 9-14-09



RECEIVED
 B.L.M. AZ STATE OFFICE
 2006 APR - 7 A 9:59
 PHOENIX, ARIZONA

10/40

United States Department of the Interior
Bureau of Land Management
 BUSINESS & SUPPORT SVCS DIV
 ONE N CENTRAL AVE
 PHOENIX, AZ 85004 -2203
 Phone: (602) 417-9200

Receipt

No: 1260907

Transaction #: 1304016	
Date of Transaction: 04/07/2006	
CUSTOMER:	ROBERT FANCHER 2203 E HEATHERBRACE DR PHOENIX,AZ 85016

LINE #	QTY	DESCRIPTION	REMARKS	UNIT PRICE	TOTAL
1	1.00	LOCATABLE MINERALS / MINING CLAIMS-NOT NEW-UNADJUD,ONE AUTH NO. ONLY / MINING CLAIM MONEY RECEIVED (455) CASES: AMC269844/\$100.00	POL 2006 (10)	- n/a -	100.00
TOTAL:					\$100.00

PAYMENT INFORMATION					
1	AMOUNT:	\$100.00	POSTMARKED:	N/A	
	TYPE:	CHECK	RECEIVED:	04/07/2006	
	CHECK NO:	5487			
	NAME:	FANCHER, ROBERT 2203 E HEATHERBRACE DR PHOENIX AZ 85016			

REMARKS

This receipt was generated by the automated BLM Collections and Billing System and is a paper representation of a portion of the official electronic record contained therein.

United States Department of the Interior
Bureau of Land Management
 BUSINESS & SUPPORT SVCS DIV
 222 N CENTRAL AVE
 PHOENIX, AZ 85004 -2203
 Phone: (602) 417-9200

Receipt	
No:	1110580

Transaction #: 1149287	Amc 269844
Date of Transaction: 07/15/2005	Amc 99660
CUSTOMER: BOB FANCHER 2203 E. HEATHERBRAE 85016	49658 Amc 49788

Amc 273343

LINE #	QTY	DESCRIPTION	REMARKS	UNIT PRICE	TOTAL
1	1.00	LOCATABLE MINERALS / MINING CLAIMS-NOT NEW-UNADJUD, ONE AUTH NO. ONLY / MINING CLAIM MONEY RECEIVED (455) CASES: AMC269844/\$50.00	POL 2005/10	- n/a -	50.00
TOTAL:					\$50.00

PAYMENT INFORMATION			
1	AMOUNT:	\$50.00	POSTMARKED: N/A
	TYPE:	CHECK	RECEIVED: 07/15/2005
	CHECK NO:	5275	
	NAME:	FANCHER, BOB 2203 E. HEATHERBRAE 85016	

REMARKS
<i>Waiver filed also</i>

This receipt was generated by the automated BLM Collections and Billing System and is a paper representation of a portion of the official electronic record contained therein.

UNITED STATES
DEPARTMENT OF THE INTERIOR
BUREAU OF LAND MANAGEMENT

MAINTENANCE FEE WAIVER CERTIFICATION

SEE INSTRUCTIONS ON NEXT PAGE

FORM APPROVED
OMB NO. 1004-0114
Expires: November 30, 2003

JMC (240)

1. This small miner waiver is filed for the assessment year beginning at noon on September 1, 2005 and ending at noon on September 1, 2006
2. The undersigned and all related parties owned ten or fewer mining claims, mill, or tunnel sites located and maintained on Federal lands in the United States of America on September 1, 2005 *BSF*
3. The undersigned have performed the assessment work required by law for each mining claim listed prior to filing this waiver and understand that by filing this form; an affidavit of assessment work must be recorded by the December 30th following the filing of this waiver.
4. The undersigned understand that if the assessment work obligation has not yet come due under 30 U.S.C. 28 (for those claims in their first assessment year only); a notice of intent to hold reciting this condition must be recorded by the December 30th following the filing of this waiver.
5. The undersigned understand that mill and tunnel sites may also be listed upon this waiver and be waived from payment of the maintenance fee; and that a notice of intent to hold for these sites is required to be recorded by the December 30th immediately following the filing of this waiver.
6. The undersigned understand and acknowledge that pursuant to 43 U.S.C. 1212 and 18 U.S.C. 1001; the filing or recording of a false, fictitious, or fraudulent document with the Bureau of Land Management may result in a fine of up to \$250,000, a prison term not to exceed five years, or both.
7. The mining claims, mill or tunnel sites for which this waiver from payment of the maintenance fees is requested are:

CLAIM OR SITE NAME	BLM RECORDATION SERIAL NUMBER
1. VERDSTONE 1	269844
2. VERDSTONE 2	099662
3. VERDSTONE 4	099664
4. BRONCO	049788
5. BRONCO III	049789
6. HMC 14	273343
7. HMC 15	273344
8. HMC 17	273345
9. HMC 18	273346
10. HMC 19	273347

The owner(s) (claimants) of the above mining claims and sites are:

ROBERT FANCHER
(Owner's Name - Please Print)
2203 E. HEATHERBRAE
(Street or P.O. Box)
PHX AZ 85016
(City) (State) (Zip Code)

Robert Fancher
(Owner's Signature)

Linda M. Fancher
(Owner's Name - Please Print)
2203 E. Heatherbrae Dr.
(Street or P.O. Box)
Phx AZ 85016
(City) (State) (Zip Code)

Linda M. Fancher
(Owner's Signature)

(Owner's Name - Please Print)

(Owner's Signature)

(Street or P.O. Box)

(City)

(State)

(Zip Code)

(Continued on next page)

ENTERED INTO COMPUTER

9/28/05 *qrb*

(Owner's Name - Please Print)

(Street or P.O. Box)

(Owner's Name - Please Print)

(Street or P.O. Box)

(Owner's Name - Please Print)

(Street or P.O. Box)

(Owner's Name - Please Print)

(Street or P.O. Box)

(Owner's Signature)

(City) (State) (Zip Code)

(Owner's Signature)

(City) (State) (Zip Code)

(Owner's Signature)

(City) (State) (Zip Code)

(Owner's Signature)

(City) (State) (Zip Code)

INSTRUCTIONS

1. This certification is made under the provisions of § 1744 of Title 43 and § 28-28k of Title 30 of the United States Code; and the regulations thereunder (43 CFR Part 3830).
2. The claimant(s) must fill in the dates in paragraph 1 for the beginning and ending of the assessment year for which this waiver is sought.
3. The claimant(s) must fill in the date in paragraph 2 for the beginning of the assessment year for which this waiver is sought.
4. All claim and site names and Bureau of Land Management (BLM) serial numbers must be listed for the mining claims, mill sites, and tunnel sites for which the waiver is sought.
5. All owners of the mining claims, mill sites, and tunnel sites and their addresses must be given.
6. This waiver form must be signed by all the claimants or their designated agent, in original form. If an agent is designated, a notarized designation of agent, signed by all of the claimants with proper address given, must be submitted with this waiver.

7. This form must be filed no later than September 1st for the upcoming assessment year in the BLM State Office where the mining claims or sites are recorded, or the waiver cannot be granted by the BLM. (Example: to obtain a waiver for the assessment year 2000, which begins at noon on September 1, 1999, you must qualify for and file for a waiver no later than September 1, 1999 in the proper BLM State Office).
8. For all mining claims which require assessment work, you must record an affidavit of labor on or before the December 30th immediately following the filing of this waiver. For all other mining claims or sites waived, you must record a notice of intent to hold on or before the December 30th immediately following the filing of this waiver.
9. Mill and tunnel sites may also be listed upon this waiver and be waived from payment of the maintenance fee. A notice of intent to hold for these sites is required to be filed by the December 30th following the filing of this waiver.

NOTICE/BURDEN HOURS STATEMENT

The Privacy Act of 1974 and the regulations in 43 CFR 2.48(d) provide that you be furnished the following information in connection with the information required by this certification of waiver from rental fees.

AUTHORITY: 30 U.S.C. 28-28k; 43 U.S.C. 1201, 1457, 1740, and 1744; and 43 CFR 3830.

PRINCIPLE PURPOSE: This information is to be used to verify that the owner(s) (claimants) of a mining claim has complied with 30 U.S.C. 28f and is entitled to perform assessment work in lieu of paying the maintenance fee for the mining claims listed on this form.

ROUTINE USE: (1) Adjudication of the claimant(s) certification of waiver from paying the maintenance fee otherwise required by 30 U.S.C. 28f. (2) Disclosure may be made to appropriate Federal agencies when location is made within the agency's geographic area of responsibility. (3) Information from the record and/or the record will be transferred to the appropriate Federal, State, or local agency, or a member of the public in response to a specific request for pertinent information. (4) Information may also be provided to the Department of Justice or in a proceeding before a court or adjudicative body; or to Federal, State, local or foreign agencies when needed for enforcement of civil or criminal codes or applicable regulations concerning title rights upon the public land.

EFFECT OF NOT PROVIDING INFORMATION: Disclosure of this information is required by 30 U.S.C. 28f and 43 CFR Part 3830 for those qualified claimants wishing to take the small miner waiver allowed. Failure to supply the information required in this form to support the claimants certification of waiver from payment of the otherwise required maintenance fees will result in the waiver being disallowed and the mining claims subject to forfeiture by BLM under 30 U.S.C. 28i.

The Paperwork Reduction Act of 1995 requires us to inform you that:

This information is being collected to allow the BLM to determine if you qualify for a waiver from the payment of \$100 per mining claim or site maintenance fee established in 30 U.S.C. 28f and the implementing regulations at 43 CFR 3830. A response to this request is required in accordance with the statute to obtain your benefit.

BLM would like you to know that you do not have to respond to this, or any other, Federal agency-sponsored information collection unless it displays a currently valid OMB control number.

Public reporting burden for this form is estimated to average 8 minutes (0.133 hours) per response, including time to review instructions, gathering and maintaining data, and completing and reviewing the form. Direct comments regarding this burden estimate, or any other aspect of this form, to the U.S. Department of the Interior, Bureau of Land Management (1004-0114), Bureau Information Collection Clearance Officer (WO-630), Mail Stop 401 LS, 1849 C St., N.W., Washington, D.C. 20240.

FOR OFFICIAL USE ONLY
PHOENIX, ARIZONA

2005 JUL 15 A 10: 22

RECEIVED
B.L.M. AZ STATE OFFICE

Affidavit Of Work Performed

State of Arizona }
 } SS.
 County of Yuma }

Being duly sworn citizens of the United States, we Robert and Linda Fancher, husband and wife, whose address is 2203 E. Heatherbrae Dr, Phoenix, AZ 85016, owner of the below listed unpatented lode mine claims.

<u>CLAIM NAME</u>	<u>BLM SERIAL NO.</u>	<u>COUNTY</u>	<u>BOOK</u>	<u>PAGE</u>
Verdstone 1	269844		1424	111
Verdstone 2	099662		1424	464
Verdstone 4	099664		1424	466
Bronco	049788		1424	470
Bronco III	049789		1424	468
HMO 14	273343		1551	124
HMO 15	273344		1551	126
HMO 17	273345		1551	128
HMO 18	273346		1551	130
HMO 19	273347		1551	132

Located in section 2 and 10, township 1S, range 14W, Yuma County, Arizona.

Labor was performed or improvements made, of the value at least on hundred (\$100.00) per claim, on and for the benefit of the claims listed above. The total amount of money and labor expended was in excess of \$1,100.00. The expenditures and labor consisted of above ground exploration and road development. The expenditures and labor were made for the assessment year-end at noon, September 1, 2005, and were made between January 1 and August 30, 2005. The expenditures and labor were made at the expense of the owners.

The bureau of Land Management serial numbers listed above constitutes a description of the claims as provided in 43 C.F.R.S./S 3833.2-2(a)(1).

There is no change in the mailing address of the owners of the claims.

Robert Fancher
 Robert Fancher

Linda Fancher
 Linda Fancher

Acknowledgements

State of ARIZONA)
) SS.


County of MARICOPA)

On the 15th day of JULY, 2005 personally appeared before me, a notary public, Robert Fancher, who acknowledged that he executed the above instrument.


A.F. Wisowaty, Jr.
 Notary Public
 My commission expires JUNE 5, 2007

On the 15th day of JULY, 2005 personally appeared before me, a notary public, Linda Fancher who acknowledged that she executed the above instrument.

A.F. Wisowaty, Jr.
 Notary Public
 My commission expires JUNE 5, 2007



RECEIVED
 JUL 15 A 10:23
 AZ STATE OFFICE



ENTERED INTO COMPUTER
 9/28/05 AR

10

Affidavit Of Work Performed

State of Arizona }

SS.

County of Yuma }

AMC 49788

AMC 99660

AMC 269844

AMC 273343

770
10 x 5
= 550 00

Being duly sworn citizens of the United States, we Robert and Linda Fancher, husband and wife, whose address is 2203 E. Heatherbrae Dr, Phoenix, AZ 85016, owner of the below listed unpatented lode mine claims.

<u>CLAIM NAME</u>	<u>BLM SERIAL NO.</u>	<u>COUNTY</u>	<u>BOOK</u>	<u>PAGE</u>
Verdstone 1	269844		1424	111
Verdstone 2	099662		1424	464
Verdstone 4	099664		1424	466
Bronco	049788		1424	470
Bronco III	049789		1424	468
HMO 14	273343		1551	124
HMO 15	273344		1551	126
HMO 17	273345		1551	128
HMO 18	273346		1551	130
HMO 19	273347		1551	132

Located in section 2 and 10, township 1S, range 14W, Yuma County, Arizona.

Labor was performed or improvements made, of the value at least on hundred (\$100.00) per claim, on and for the benefit of the claims listed above. The total amount of money and labor expended was in excess of \$1,100.00. The expenditures and labor consisted of above ground exploration and road development. The expenditures and labor were made for the assessment year-end at noon, September 1, 2004, and were made between January 1 and August 30, 2004. The expenditures and labor were made at the expense of the owners.

The bureau of Land Management serial numbers listed above constitutes a description of the claims as provided in 43 C.F.R.S./S 3833.2-2(a)(1).

There is no change in the mailing address of the owners of the claims.

Robert Fancher
Robert Fancher

Linda Fancher
Linda Fancher

Acknowledgements


State of Arizona

SS.

County of Maricopa


On the 19th day of July, 2004 personally appeared before me, a notary public, Robert Fancher, who acknowledged that he executed the above instrument.

Roswita Wisowaty
Notary Public
My commission expires 6-5-2007



On the 19th day of July, 2004 personally appeared before me, a notary public, Linda Fancher, who acknowledged that she executed the above instrument.

Roswita Wisowaty
Notary Public
My commission expires 6-5-2007



PHOENIX, ARIZONA

2004 JUL 19 A 10: 31

RECEIVED
D.L.M. AZ STATE OFFICE

ENTERED IN COMPUTER

9/1/04

United States Department of the Interior
Bureau of Land Management
 BUSINESS & SUPPORT SVCS DIV
 222 N CENTRAL AVE
 PHOENIX, AZ 85004 -2203
 Phone: (602) 417-9200

Receipt	
No:	910995

Transaction #: 944830
Date of Transaction: 07/19/2004
CUSTOMER: BOB FANCHER 2203 E. HEATHERBRAE 85016

LINE #	QTY	DESCRIPTION	REMARKS	UNIT PRICE	TOTAL
1	1.00	LOCATABLE MINERALS / MINING CLAIMS-NOT NEW-UNADJUD, ONE AUTH NO. ONLY / MINING CLAIM MONEY RECEIVED (455) CASES: AMC269844/\$50.00	POL 2004 (10)	- n/a -	50.00
TOTAL:					\$50.00

PAYMENT INFORMATION			
1	AMOUNT:	\$50.00	POSTMARKED: N/A
	TYPE:	CHECK	RECEIVED: 07/19/2004
	CHECK NO:	5184	
	NAME:	FANCHER, BOB 2203 E. HEATHERBRAE 85016	

REMARKS

This receipt was generated by the automated BLM Collections and Billing System and is a paper representation of a portion of the official electronic record contained therein.

UNITED STATES
DEPARTMENT OF THE INTERIOR
BUREAU OF LAND MANAGEMENT
MAINTENANCE FEE WAIVER CERTIFICATION

AMC 49788
AMC 99660
AMC 269844
AMC 273343

88

FORM APPROVED
OMB NO. 1004-0114
Expires: December 31, 2002

78

SEE INSTRUCTIONS ON REVERSE

1. This small miner waiver is filed for the assessment year beginning at noon on September 1, 04 and ending at noon on September 1, 05.
2. The undersigned and all related parties owned ten or fewer mining claims, mill, or tunnel sites located and maintained on Federal lands in the United States of America on September 1, 04.
3. The undersigned have performed the assessment work required by law for each mining claim listed prior to filing this waiver and understand that by filing this form; an affidavit of assessment work must be recorded by the December 30th following the filing of this waiver.
4. The undersigned understand that if the assessment work obligation has not yet come due under 30 U.S.C. 28 (for those claims in their first assessment year only); a notice of intent to hold reciting this condition must be recorded by the December 30th following the filing of this waiver.
5. The undersigned understand that mill and tunnel sites may also be listed upon this waiver and be waived from payment of the maintenance fee; and that a notice of intent to hold for these sites is required to be recorded by the December 30th immediately following the filing of this waiver.
6. The undersigned understand and acknowledge that pursuant to 43 U.S.C. 1212 and 18 U.S.C. 1001; the filing or recording of a false, fictitious, or fraudulent document with the Bureau of Land Management may result in a fine of up to \$250,000, a prison term not to exceed five years, or both.
7. The mining claims, mill or tunnel sites for which this waiver from payment of the maintenance fees is requested are:

CLAIM OR SITE NAME	BLM RECORDATION SERIAL NUMBER
1. VERDSTONE 1	269844
2. VERDSTONE 2	099662
3. VERDSTONE 4	099664
4. BONCO	049788
5. BRONCOTTI	049789
6. HMO 14	273343
7. HMO 15	273344
8. HMO 17	273345
9. HMO 18	273346
10. HMO 19	273347

The owner(s) (claimants) of the above mining claims and sites are:

ROBERT FANCHER
(Owner's Name - Please Print)
2203 E. HEATHERBRAE
(Street or P.O. Box)
PHX AZ 85016
(City) (State) (Zip Code)

Robert Fancher
(Owner's Signature)

Linda Fancher
(Owner's Name - Please Print)
2203 E. HEATHERBRAE
(Street or P.O. Box)
PHX AZ 85016
(City) (State) (Zip Code)

Linda Fancher
(Owner's Signature)

(Owner's Name - Please Print)

(Owner's Signature)

(Street or P.O. Box)

ENTERED IN COMPUTER

(City)

(State)

(Zip Code)

RE 8/5/04

(Owner's Name - Please Print)

(Owner's Signature)

(Street or P.O. Box)

(City)

(State)

(Zip Code)

(Owner's Name - Please Print)

(Owner's Signature)

(Street or P.O. Box)

(City)

(State)

(Zip Code)

(Owner's Name - Please Print)

(Owner's Signature)

(Street or P.O. Box)

(City)

(State)

(Zip Code)

(Owner's Name - Please Print)

(Owner's Signature)

(Street or P.O. Box)

(City)

(State)

(Zip Code)

INSTRUCTIONS

1. This certification is made under the provisions of § 1744 of Title 43 and § 28-28k of Title 30 of the United States Code; and the regulations thereunder (43 CFR Part 3830).
2. The claimant(s) must fill in the dates in paragraph 1 for the beginning and ending of the assessment year for which this waiver is sought.
3. The claimant(s) must fill in the date in paragraph 2 for the beginning of the assessment year for which this waiver is sought.
4. All claim and site names and Bureau of Land Management (BLM) serial numbers must be listed for the mining claims, mill sites, and tunnel sites for which the waiver is sought.
5. All owners of the mining claims, mill sites, and tunnel sites and their addresses must be given.
6. This waiver form must be signed by all the claimants or their designated agent, in original form. If an agent is designated, a notarized designation of agent, signed by all of the claimants with proper address given, must be submitted with this waiver.

7. This form must be filed no later than September 1st for the upcoming assessment year in the BLM State Office where the mining claims or sites are recorded, or the waiver cannot be granted by the BLM. (Example: to obtain a waiver for the assessment year 2000, which begins at noon on September 1, 1999, you must qualify for and file for a waiver no later than September 1, 1999 in the proper BLM State Office).
8. For all mining claims which require assessment work, you must record an affidavit of labor on or before the December 30th immediately following the filing of this waiver. For all other mining claims or sites waived, you must record a notice of intent to hold on or before the December 30th immediately following the filing of this waiver.
9. Mill and tunnel sites may also be listed upon this waiver and be waived from payment of the maintenance fee. A notice of intent to hold for these sites is required to be filed by the December 30th following the filing of this waiver.

NOTICE/BURDEN HOURS STATEMENT

The Privacy Act of 1974, as amended, and the regulation in 43 CFR 2.48(d) provide that you be furnished the following information in connection with the information required by this certification of waiver from rental fees.

AUTHORITY: 30 U.S.C. 28-28k; 43 U.S.C. 1201, 1457, 1740, and 1744; and 43 CFR 3830.

PRINCIPLE PURPOSE: This information is to be used to verify that the owner(s) (claimants) of a mining claim has complied with 30 U.S.C. 28f and is entitled to perform assessment work in lieu of paying the maintenance fee for the mining claims listed on this form.

ROUTINE USE: (1) Adjudication of the claimant(s) certification of waiver from paying the maintenance fee otherwise required by 30 U.S.C. 28f. (2) Disclosure may be made to appropriate Federal agencies when location is made within the agency's geographic area of responsibility. (3) Information from the record and/or the record will be transferred to the appropriate Federal, State, or local agency, or a member of the public in response to a specific request for pertinent information. (4) Information may also be provided to the Department of Justice or in a proceeding before a court or adjudicative body; or to Federal, State, local or foreign agencies when needed for enforcement of civil or criminal codes or applicable regulations concerning title rights upon the public land.

EFFECT OF NOT PROVIDING INFORMATION: Disclosure of this information is required by 30 U.S.C. 28f and 43 CFR Part 3830 for those qualified claimants wishing to take the small miner waiver allowed. Failure to supply the information required in this form to support the claimants certification of waiver from payment of the otherwise required maintenance fees will result in the waiver being disallowed and the mining claims subject to forfeiture by BLM under 30 U.S.C. 28i.

The Paperwork Reduction Act of 1995 requires us to inform you that:

This information is being collected to allow the BLM to determine if you qualify for a waiver from the payment of \$100 per mining claim or site maintenance fee established in 30 U.S.C. 28f and the implementing regulations at 43 CFR 3830. A response to this request is required in accordance with the statute to obtain your benefit.

BLM would like you to know that you do not have to respond to this, or any other, Federal agency-sponsored information collection unless it displays a currently valid OMB control number.

Public reporting burden for this form is estimated to average 8 minutes (0.133 hours) per response, including time to review instructions, gathering and maintaining data, and completing and reviewing the form. Direct comments regarding this burden estimate, or any other aspect of this form, to the U.S. Department of the Interior, Bureau of Land Management, (1004-0114) Bureau Clearance Officer (WO-630), Mail Stop 401 LS, 1849 C St., N.W., Washington, D.C. 20240.

PHOENIX, ARIZONA
FOR OFFICIAL USE ONLY

2004 JUL 19 10 31

RECEIVED
B.L.M. AZ STATE OFFICE

Amc 273343

August 6, 2004

We have received and entered into our automated records system your Maintenance Fee Waiver Certification form for September 1, 2004 to September 1, 2005. In order to keep your records and Bureau records consistent and accurate, please note that the claim names for AMCs 273343 - 273347 are:

HMC #14, HMC #15, HMC #17, HMC #18, and HMC #19.

If you have any questions, please contact this office at 602-417-9360 or 602-417-9397.

UNITED STATES
DEPARTMENT OF THE INTERIOR
BUREAU OF LAND MANAGEMENT

MAINTENANCE FEE WAIVER CERTIFICATION

SEE INSTRUCTIONS ON REVERSE

AMC 49798
99660
269844
273343

JMC

57

FORM APPROVED
OMB NO. 1004-0114
Expires: December 31, 2002

1. This small miner waiver is filed for the assessment year beginning at noon on September 1, 2002 and ending at noon on September 1, 2003.
2. The undersigned and all related parties owned ten or fewer mining claims, mill, or tunnel sites located and maintained on Federal lands in the United States of America on September 1, 2002.
3. The undersigned have performed the assessment work required by law for each mining claim listed prior to filing this waiver and understand that by filing this form; an affidavit of assessment work must be recorded by the December 30th following the filing of this waiver.
4. The undersigned understand that if the assessment work obligation has not yet come due under 30 U.S.C. 28 (for those claims in their first assessment year only); a notice of intent to hold reciting this condition must be recorded by the December 30th following the filing of this waiver.
5. The undersigned understand that mill and tunnel sites may also be listed upon this waiver and be waived from payment of the maintenance fee; and that a notice of intent to hold for these sites is required to be recorded by the December 30th immediately following the filing of this waiver.
6. The undersigned understand and acknowledge that pursuant to 43 U.S.C. 1212 and 18 U.S.C. 1001; the filing or recording of a false, fictitious, or fraudulent document with the Bureau of Land Management may result in a fine of up to \$250,000, a prison term not to exceed five years, or both.
7. The mining claims, mill or tunnel sites for which this waiver from payment of the maintenance fees is requested are:

CLAIM OR SITE NAME	BLM RECORDATION SERIAL NUMBER
1. Verdstone #1	AMC 269844
2. Verdstone #2	AMC 99662
3. Verdstone #4	AMC 99664
4. Bronco	AMC 49788
5. Bronco #1	AMC 49789
6. HMC # 14	AMC 273343
7. HMC # 15	AMC 273344
8. HMC # 17	AMC 273345
9. HMC # 18	AMC 273346
10. HMC # 19	AMC 273347

The owner(s) (claimants) of the above mining claims and sites are:

ROBERT L. FANCHER
(Owner's Name - Please Print)
2203 E. HEATHERBRAE
(Street or P.O. Box)
PHX (City) AZ (State) 85016 (Zip Code)

Robert L. Fancher
(Owner's Signature)

Linda M. Fancher
(Owner's Name - Please Print)
2203 E. Heatherbrae
(Street or P.O. Box)
Phx (City) AZ (State) 85016 (Zip Code)

Linda M. Fancher
(Owner's Signature)

(Owner's Name - Please Print)

(Owner's Signature)

(Street or P.O. Box)

ENTERED IN COMPUTER

(City)

(State)

(Zip Code)

6/13/03 MCH

(Owner's Name - Please Print)

(Street or P.O. Box)

(Owner's Name - Please Print)

(Street or P.O. Box)

(Owner's Name - Please Print)

(Street or P.O. Box)

(Owner's Name - Please Print)

(Street or P.O. Box)

(Owner's Signature)

(City) _____
(State) _____
(Zip Code)

(Owner's Signature)

(City) _____
(State) _____
(Zip Code)

(Owner's Signature)

(City) _____
(State) _____
(Zip Code)

(Owner's Signature)

(City) _____
(State) _____
(Zip Code)

INSTRUCTIONS

1. This certification is made under the provisions of § 1744 of Title 43 and § 28-28k of Title 30 of the United States Code; and the regulations thereunder (43 CFR Part 3830).
2. The claimant(s) must fill in the dates in paragraph 1 for the beginning and ending of the assessment year for which this waiver is sought.
3. The claimant(s) must fill in the date in paragraph 2 for the beginning of the assessment year for which this waiver is sought.
4. All claim and site names and Bureau of Land Management (BLM) serial numbers must be listed for the mining claims, mill sites, and tunnel sites for which the waiver is sought.
5. All owners of the mining claims, mill sites, and tunnel sites and their addresses must be given.
6. This waiver form must be signed by all the claimants or their designated agent, in original form. If an agent is designated, a notarized designation of agent, signed by all of the claimants with proper address given, must be submitted with this waiver.
7. This form must be filed no later than September 1st for the upcoming assessment year in the BLM State Office where the mining claims or sites are recorded, or the waiver cannot be granted by the BLM. (Example: to obtain a waiver for the assessment year 2000, which begins at noon on September 1, 1999, you must qualify for and file for a waiver no later than September 1, 1999 in the proper BLM State Office).
8. For all mining claims which require assessment work, you must record an affidavit of labor on or before the December 30th immediately following the filing of this waiver. For all other mining claims or sites waived, you must record a notice of intent to hold on or before the December 30th immediately following the filing of this waiver.
9. Mill and tunnel sites may also be listed upon this waiver and be waived from payment of the maintenance fee. A notice of intent to hold for these sites is required to be filed by the December 30th following the filing of this waiver.

NOTICE/BURDEN HOURS STATEMENT

The Privacy Act of 1974, *as amended*, and the regulation in 43 CFR 2.48(d) provide that you be furnished the following information in connection with the information required by this certification of waiver from rental fees.

AUTHORITY: 30 U.S.C. 28-28k; 43 U.S.C. 1201, 1457, 1740, and 1744; and 43 CFR 3830.

PRINCIPLE PURPOSE: This information is to be used to verify that the owner(s) (claimants) of a mining claim has complied with 30 U.S.C. 28f and is entitled to perform assessment work in lieu of paying the maintenance fee for the mining claims listed on this form.

ROUTINE USE: (1) Adjudication of the claimant(s) certification of waiver from paying the maintenance fee otherwise required by 30 U.S.C. 28f. (2) Disclosure may be made to appropriate Federal agencies when location is made within the agency's geographic area of responsibility. (3) Information from the record and/or the record will be transferred to the appropriate Federal, State, or local agency, or a member of the public in response to a specific request for pertinent information. (4) Information may also be provided to the Department of Justice or in a proceeding before a court or adjudicative body; or to Federal, State, local or foreign agencies when needed for enforcement of civil or criminal codes or applicable regulations concerning title rights upon the public land.

EFFECT OF NOT PROVIDING INFORMATION: Disclosure of this information is required by 30 U.S.C. 28f and 43 CFR Part 3830 for those qualified claimants wishing to take the small miner waiver allowed. Failure to supply the information required in this form to support the claimants certification of waiver from payment of the otherwise required maintenance fees will result in the waiver being disallowed and the mining claims subject to forfeiture by BLM under 30 U.S.C. 28i.

The Paperwork Reduction Act of 1995 requires us to inform you that:

This information is being collected to allow the BLM to determine if you qualify for a waiver from the payment of \$100 per mining claim or site maintenance fee established in 30 U.S.C. 28f and the implementing regulations at 43 CFR 3830. A response to this request is required in accordance with the statute to obtain your benefit.

BLM would like you to know that you do not have to respond to this, or any other, Federal agency-sponsored information collection unless it displays a currently valid OMB control number.

Public reporting burden for this form is estimated to average 8 minutes (0.133 hours) per response, including time to review instructions, gathering and maintaining data, and completing and reviewing the form. Direct comments regarding this burden estimate, or any other aspect of this form, to the U.S. Department of the Interior, Bureau of Land Management, (1004-0114) Bureau Clearance Officer (WO-630), Mail Stop 401 LS, 1849 C St., N.W., Washington, D.C. 20240.

FOR OFFICIAL USE ONLY

2003 JUN - 2 A 9:34

RECEIVED
B.L.M. AZ STATE OFFICE

Affidavit Of Work Performed

State of Arizona }

SS.

County of Yuma }

Being duly sworn citizens of the United States, we Robert and Linda Fancher, husband and wife, whose address is 2203 E. Heatherbrae Dr, Phoenix, AZ 85016, owner of the below listed unpatented lode mine claims.

<u>CLAIM NAME</u>	<u>BLM SERIAL NO.</u>	<u>COUNTY</u>	<u>BOOK</u>	<u>PAGE</u>
Verdstone 1	269844		1424	111
Verdstone 2	099662		1424	464
Verdstone 4	099664		1424	466
Bronco	049788		1424	470
Bronco III	049789		1424	468
HMO 14	273343		1551	124
HMO 15	273344		1551	126
HMO 17	273345		1551	128
HMO 18	273346		1551	130
HMO 19	273347		1551	132

Located in section 2 and 10, township 1S, range 14W, Yuma County, Arizona.

Labor was performed or improvements made, of the value at least on hundred (\$100.00) per claim, on and for the benefit of the claims listed above. The total amount of money and labor expended was in excess of \$1,100.00. The expenditures and labor consisted of above ground exploration and road development. The expenditures and labor were made for the assessment year-end at noon, September 1, 2002, and were made between January 1 and August 30, 2002. The expenditures and labor were made at the expense of the owners.

The bureau of Land Management serial numbers listed above constitutes a description of the claims as provided in 43 C.F.R.S./S 3833.2-2(a)(1).

There is no change in the mailing address of the owners of the claims.

Robert Fancher
Robert Fancher

Linda Fancher
Linda Fancher

RECEIVED
BLM, AZ STATE OFFICE
2002 AUG - 8 A 10: 14
PHOENIX, ARIZONA

Acknowledgements


State of Arizona

SS.

County of Maricopa


On the 8th day of Aug., 2002 personally appeared before me, a notary public, Robert Fancher, who acknowledged that he executed the above instrument.

Roswita Wisowaty
Notary Public
My commission expires 6-5-2003



On the 8th day of Aug., 2002 personally appeared before me, a notary public, Linda Fancher, who acknowledged that she executed the above instrument.

Roswita Wisowaty
Notary Public
My commission expires 6-5-2003



ENTERED INTO COMPUTER 10 at 5:00
8/21/02TK
= 5000

United States Department of the Interior
Bureau of Land Management
 BUSINESS & SUPPORT SVCS DIV
 222 N CENTRAL AVE
 PHOENIX, AZ 85004 -2203
 Phone: (602) 417-9200

Receipt	
No:	536058

Transaction #: 560459
Date of Transaction: 08/08/2002
CUSTOMER: ROBERT FANCHER 2203 E HEATHERBRAE PHOENIX, AZ 85012

LINE #	QTY	DESCRIPTION	REMARKS	UNIT PRICE	TOTAL
1	1.00	LOCATABLE MINERALS / MINING CLAIMS-NOT NEW-UNADJUD,ONE AUTH NO. ONLY / MINING CLAIM MONEY RECEIVED (455) CASES: AMC269844/\$50.00	WAIVER & POL 2002 (10)	- n/a -	50.00
TOTAL:					\$50.00

PAYMENT INFORMATION					
1	AMOUNT:	\$50.00	POSTMARKED:	N/A	
	TYPE:	CHECK	RECEIVED:	08/08/2002	
	CHECK NO:	4578			
	NAME:	FANCHER, ROBERT 2203 E HEATHERBRAE PHOENIX AZ 85012			

REMARKS

This receipt was generated by the automated BLM Collections and Billing System and is a paper representation of a portion of the official electronic record contained therein.

UNITED STATES
DEPARTMENT OF THE INTERIOR
BUREAU OF LAND MANAGEMENT

MAINTENANCE FEE WAIVER CERTIFICATION

197
all

FORM APPROVED
OMB NO. 1004-0114
Expires: December 31, 2002

SEE INSTRUCTIONS ON REVERSE AMC, 49788, 99660, 269844, 273343

1. This small miner waiver is filed for the assessment year beginning at noon on September 1, 2001 and ending at noon on September 1, 2002.
2. The undersigned and all related parties owned ten or fewer mining claims, mill, or tunnel sites located and maintained on Federal lands in the United States of America on September 1, _____.
3. The undersigned have performed the assessment work required by law for each mining claim listed prior to filing this waiver and understand that by filing this form; an affidavit of assessment work must be recorded by the December 30th following the filing of this waiver.
4. The undersigned understand that if the assessment work obligation has not yet come due under 30 U.S.C. 28 (for those claims in their first assessment year only); a notice of intent to hold reciting this condition must be recorded by the December 30th following the filing of this waiver.
5. The undersigned understand that mill and tunnel sites may also be listed upon this waiver and be waived from payment of the maintenance fee; and that a notice of intent to hold for these sites is required to be recorded by the December 30th immediately following the filing of this waiver.
6. The undersigned understand and acknowledge that pursuant to 43 U.S.C. 1212 and 18 U.S.C. 1001; the filing or recording of a false, fictitious, or fraudulent document with the Bureau of Land Management may result in a fine of up to \$250,000, a prison term not to exceed five years, or both.
7. The mining claims, mill or tunnel sites for which this waiver from payment of the maintenance fees is requested are:

CLAIM OR SITE NAME	BLM RECORDATION SERIAL NUMBER
1. <u>Verdstone 1</u>	<u>269844</u>
2. <u>Verdstone 2</u>	<u>099662</u>
3. <u>Verdstone 4</u>	<u>099664</u>
4. <u>Bronco</u>	<u>049788</u>
5. <u>Bronco III</u>	<u>049789</u>
6. <u>HMO 14</u>	<u>273343</u>
7. <u>HMO 15</u>	<u>273344</u>
8. <u>HMO 17</u>	<u>273345</u>
9. <u>HMO 18</u>	<u>273346</u>
10. <u>HMO 19</u>	<u>273347</u>

The owner(s) (claimants) of the above mining claims and sites are:

ROBERT L. FANCHER
(Owner's Name - Please Print)

Robert L. Fancher
(Owner's Signature)

2203 E. Heatherbrae
(Street or P.O. Box)

phx (City) az. (State) 85016 (Zip Code)

Linda M. Fancher
(Owner's Name - Please Print)

Linda M. Fancher
(Owner's Signature)

2203 E. Heatherbrae
(Street or P.O. Box)

Phx. (City) Az. (State) 85016 (Zip Code)

(Owner's Name - Please Print)

(Owner's Signature)

(Street or P.O. Box)

ENTERED IN COMPUTER

8/27/02 MA

(City) (State) (Zip Code)

(Owner's Name - Please Print)

(Owner's Signature)

(Street or P.O. Box)

(City)

(State)

(Zip Code)

(Owner's Name - Please Print)

(Owner's Signature)

(Street or P.O. Box)

(City)

(State)

(Zip Code)

(Owner's Name - Please Print)

(Owner's Signature)

(Street or P.O. Box)

(City)

(State)

(Zip Code)

(Owner's Name - Please Print)

(Owner's Signature)

(Street or P.O. Box)

(City)

(State)

(Zip Code)

INSTRUCTIONS

- 1. This certification is made under the provisions of § 1744 of Title 43 and § 28-28k of Title 30 of the United States Code; and the regulations thereunder (43 CFR Part 3830).
2. The claimant(s) must fill in the dates in paragraph 1 for the beginning and ending of the assessment year for which this waiver is sought.
3. The claimant(s) must fill in the date in paragraph 2 for the beginning of the assessment year for which this waiver is sought.
4. All claim and site names and Bureau of Land Management (BLM) serial numbers must be listed for the mining claims, mill sites, and tunnel sites for which the waiver is sought.
5. All owners of the mining claims, mill sites, and tunnel sites and their addresses must be given.
6. This waiver form must be signed by all the claimants or their designated agent, in original form. If an agent is designated, a notarized designation of agent, signed by all of the claimants with proper address given, must be submitted with this waiver.

- 7. This form must be filed no later than September 1st for the upcoming assessment year in the BLM State Office where the mining claims or sites are recorded, or the waiver cannot be granted by the BLM.
8. For all mining claims which require assessment work, you must record an affidavit of labor on or before the December 30th immediately following the filing of this waiver.
9. Mill and tunnel sites may also be listed upon this waiver and be waived from payment of the maintenance fee.

NOTICE/BURDEN HOURS STATEMENT

The Privacy Act of 1974, as amended, and the regulation in 43 CFR 2.48(d) provide that you be furnished the following information in connection with the information required by this certification of waiver from rental fees.

AUTHORITY: 30 U.S.C. 28-28k; 43 U.S.C. 1201, 1457, 1740, and 1744; and 43 CFR 3830.

PRINCIPLE PURPOSE: This information is to be used to verify that the owner(s) (claimants) of a mining claim has complied with 30 U.S.C. 28f and is entitled to perform assessment work in lieu of paying the maintenance fee for the mining claims listed on this form.

ROUTINE USE: (1) Adjudication of the claimant(s) certification of waiver from paying the maintenance fee otherwise required by 30 U.S.C. 28f. (2) Disclosure may be made to appropriate Federal agencies when location is made within the agency's geographic area of responsibility. (3) Information from the record and/or the record will be transferred to the appropriate Federal, State, or local agency, or a member of the public in response to a specific request for pertinent information. (4) Information may also be provided to the Department of Justice or in a proceeding before a court or adjudicative body; or to Federal, State, local or foreign agencies when needed for enforcement of civil or criminal codes or applicable regulations concerning title rights upon the public land.

EFFECT OF NOT PROVIDING INFORMATION: Disclosure of this information is required by 30 U.S.C. 28f and 43 CFR Part 3830 for those qualified claimants wishing to take the small miner waiver allowed. Failure to supply the information required in this form to support the claimants certification of waiver from payment of the otherwise required maintenance fees will result in the waiver being disallowed and the mining claims subject to forfeiture by BLM under 30 U.S.C. 28i.

The Paperwork Reduction Act of 1995 requires us to inform you that:

This information is being collected to allow the BLM to determine if you qualify for a waiver from the payment of \$100 per mining claim or site maintenance fee established in 30 U.S.C. 28f and the implementing regulations at 43 CFR 3830. A response to this request is required in accordance with the statute to obtain your benefit.

BLM would like you to know that you do not have to respond to this, or any other, Federal agency-sponsored information collection unless it displays a currently valid OMB control number.

Public reporting burden for this form is estimated to average 8 minutes (0.133 hours) per response, including time to review instructions, gathering and maintaining data, and completing and reviewing the form. Direct comments regarding this burden estimate, or any other aspect of this form, to the U.S. Department of the Interior, Bureau of Land Management, (1004-0114) Bureau Clearance Officer (WO-630), Mail Stop 401 LS, 1849 C St., N.W., Washington, D.C. 20240.

ARIZONA BLM STATE OFFICE RECEIVED 2002 AUG -8 A 10:14 FOR OFFICIAL USE ONLY

Receipt No. 356017

Trans No. 374303

LEAD FILE #'S _____

AMC 49788; AMC 99660;

AMC 273343; AMC 269844

AMC Number	Code	Amount
49788-49789	480	\$10 ⁰⁰
99662	}	5 ⁰⁰
99664		5 ⁰⁰
273343-273347		25 ⁰⁰
269844		5 ⁰⁰
TOTAL:		\$50⁰⁰

AMC Number	Code	Amount
TOTAL:		\$

Date of Doc _____

Date of Rec't _____

Amount Rec'd \$50⁰⁰

Amount Earned \$50⁰⁰

Date Entered: 11/2/2001 RWS

Date Verified: _____

Sent to Accts: _____

Date Earned: _____

- 480 POL
- 481 NOI
- 482 MAINT
- 396 TRANS
- 635 AMEND

NOTES:

Affidavit Of Work Performed

RECEIVED
BLM STATE OFFICE

State of Arizona}

SS.

County of Yuma}

2001 AUG 14 A 10: 38

Being duly sworn citizens of the United States, we Robert and Linda Fancher, husband and wife, whose address is 2203 E. Heatherbrae Dr, Phoenix, AZ 85016, owner of the below listed unpatented lode mine claims.

<u>CLAIM NAME</u>	<u>BLM SERIAL NO.</u>	<u>COUNTY</u>	<u>BOOK</u>	<u>PAGE</u>
Verdstone 1	269844		1424	111
Verdstone 2	099662		1424	464
Verdstone 4	099664		1424	466
Bronco	049788		1424	470
Bronco III	049789		1424	468
HMO 14	273343		1551	124
HMO 15	273344		1551	126
HMO 17	273345		1551	128
HMO 18	273346		1551	130
HMO 19	273347		1551	132

Located in section 2 and 10, township 1S, range 14W, Yuma County, Arizona.

Labor was performed or improvements made, of the value at least on hundred (\$100.00) per claim, on and for the benefit of the claims listed above. The total amount of money and labor expended was in excess of \$1,100.00. The expenditures and labor consisted of above ground exploration and road development. The expenditures and labor were made for the assessment year-end at noon, September 1, 2001, and were made between January 1 and August 30, 2001. The expenditures and labor were made at the expense of the owners.

The bureau of Land Management serial numbers listed above constitutes a description of the claims as provided in 43 C.F.R.S./S 3833.2-2(a)(1).

There is no change in the mailing address of the owners of the claims.

Robert Fancher
Robert Fancher

Linda Fancher
Linda Fancher

Acknowledgements

State of Arizona

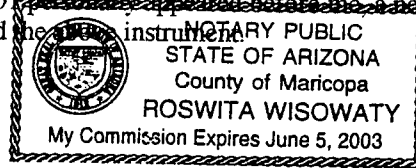
SS.

County of Maricopa

On the 14th day of August, 2001, ~~personally appeared before me a notary~~ public, Robert Fancher, who acknowledged that he executed the instrument.

Roswita Wisowaty
Notary Public


My commission expires 6-5-2003



On the 14th day of August, 2001 personally appeared before me, a notary public, Linda Fancher, who acknowledged that she executed the above instrument.

Roswita Wisowaty
Notary Public

My commission expires 6-5-2003



ENTERED IN COMPUTER

United States Department of the Interior
Bureau of Land Management
 BUSINESS & SUPPORT SVCS DIV
 222 N CENTRAL AVE
 PHOENIX, AZ 85004 -2203
 Phone: (602) 417-9200

Receipt	
No:	356017

Transaction #: 374303
Date of Transaction: 08/14/2001
CUSTOMER: ROBERT FANCHER 2203 E. HEATHERBRAE PHOENIX, AZ 85016

LINE #	QTY	COMMODITY / SUBJECT / ACTION / PRODUCT	REMARKS	UNIT PRICE	TOTAL
1	1.00	LOCATABLE MINERALS / MINING CLAIMS-NOT NEW-UNADJUD, ONE AUTH NO. ONLY / MINING CLAIM MONEY RECEIVED (455)	POL2001 (10) WAIVER FILED	- n/a -	\$50.00
TOTAL:					\$50.00

PAYMENT INFORMATION			
1	AMOUNT:	\$50.00	POSTMARKED: N/A
	TYPE:	CHECK	RECEIVED: 08/14/2001
	CHECK NO:	4324	
	NAME:	FANCHER, ROBERT 2203 E. HEATHERBRAE PHOENIX AZ 85016	

REMARKS

CASE SERIAL NUMBER INFORMATION		
TRNS #	LINE #	CASES
374303	1	AMC269844/\$50.00

This receipt was generated by the automated BLM Collections and Billings System and is a paper representation of a portion of the official electronic record contained therein.

Receipt No. 236926

Trans No. 251428

LEAD FILE #'S 49788-99660-

269844-273343

AMC Number	Code	Amount
49788 - 49789	480	10.-
99662 - 99		5.-
99664		5.-
269844		5.-
273343 - 273347		25.-
TOTAL:		\$ 50.-

AMC Number	Code	Amount
TOTAL:		\$

Date of Doc 12-20-00

Date of Rec't 12-20-00

Amount Rec'd 50.-

Amount Earned _____

Date Entered: 1/22/01

Date Verified: 1/25/01

Sent to Accts: 1/25/01

Date Earned: _____

- 480 POL
- 481 NOI
- 482 MAINT
- 396 TRANS
- 635 AMEND

NOTES:

United States Department of the Interior
Bureau of Land Management
 BUSINESS & SUPPORT SVCS DIV
 222 N CENTRAL AVE
 PHOENIX, AZ 85004 -2203
 Phone: (602) 417-9200

Receipt	
No:	236926

Transaction #: 251428					
Date of Transaction: 12/20/2000					
CUSTOMER:		ROBERT L FANCHER 2203 E. HEATHERBRAE DR. PHOENIX, AZ 85016			
LINE #	QTY	COMMODITY / SUBJECT / ACTION / PRODUCT	REMARKS	UNIT PRICE	TOTAL
1	1	LOCATABLE MINERALS / MINING CLAIMS-ACCOUNTS/UNADJUDICATED / MINING CLAIM MONEY RECEIVED (455)	POL 2000 (10)	- n/a -	\$50.00
TOTAL:					\$50.00

PAYMENT INFORMATION			
1	AMOUNT:	\$50.00	POSTMARKED: N/A
	TYPE:	CHECK	RECEIVED: 12/20/2000
	CHECK NO:	4125	
	NAME:	FANCHER, ROBERT L 2203 E. HEATHERBRAE DR. PHOENIX AZ 85016	

REMARKS

CASE SERIAL NUMBER INFORMATION		
TRNS #	LINE #	CASES
251428	1	AMC49788

This receipt was generated by the automated BLM Collections and Billings System and is a paper representation of a portion of the official electronic record contained therein.

Affidavit Of Work Performed

State of Arizona }
 } SS.
 County of Yuma }

Being duly sworn citizens of the United States, we Robert and Linda Fancher, husband and wife, whose address is 2203 E. Heatherbrae Dr, Phoenix, AZ 85016, owner of the below listed unpatented lode mine claims.

<u>CLAIM NAME</u>	<u>BLM SERIAL NO.</u>	<u>COUNTY BOOK PAGE</u>
Verdstone 1	269844	1424 111
Verdstone 2	099662	1424 464
Verdstone 4	099664	1424 466
Bronco	049788	1424 470
Bronco III	049789	1424 468
HMO 14	273343	1551 124
HMO 15	273344	1551 126
HMO 17	273345	1551 128
HMO 18	273346	1551 130
HMO 19	273347	1551 132

Located in section 2 and 10, township 1S, range 14W, Yuma County, Arizona.

Labor was performed or improvements made, of the value at least on hundred (\$100.00) per claim, on and for the benefit of the claims listed above. The total amount of money and labor expended was in excess of \$1,100.00. The expenditures and labor consisted of above ground exploration and road development. The expenditures and labor were made for the assessment year-end at noon, September 1, 2000, and were made between January 1 and August 30, 2000. The expenditures and labor were made at the expense of the owners.

The bureau of Land Management serial numbers listed above constitutes a description of the claims as provided in 43 C.F.R.S/S 3833.2-2(a)(1).

There is no change in the mailing address of the owners of the claims.

Robert Fancher
 Robert Fancher

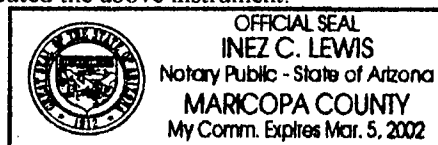
Linda Fancher
 Linda Fancher

Acknowledgements.

State of Arizona)
) SS.
 County of Maricopa)

On the 20th day of Dec, 2000 personally appeared before me a notary public, Robert Fancher, who acknowledged that he executed the above instrument.

Inez C Lewis
 Notary Public
 My commission expires Mar 5th 02



On the 20th day of Dec, 2000 personally appeared before me, a notary public, Linda Fancher, who acknowledged that she executed the above instrument.

Inez C Lewis
 Notary Public
 My commission expires Mar 5th 02



RECEIVED
 BLM, AZ STATE OFFICE
 2000 DEC 20 A 11:03
 PHOENIX, ARIZONA

10 KC

UNITED STATES
DEPARTMENT OF THE INTERIOR
BUREAU OF LAND MANAGEMENT

MAINTENANCE FEE PAYMENT WAIVER CERTIFICATION

269844 -- 273343
99660
49788
FORM APPROVED
OMB NO. 1004-0114
Expires: March 31, 1997 **419**

This small miner waiver is filed to hold the claims/sites listed below for the assessment year beginning at noon on the first September 1 following the official filing of this form with BLM.

The undersigned owner(s) of the mining claims/sites listed below hereby certify under penalty of 18 U.S.C. 1001 and 43 U.S.C. 1212 that: 2001

I/We control, or will control, ten or fewer mining claims/sites located and maintained on Federal land in the United States of America on the August 31 that is one day before the beginning of the assessment year indicated in line one above.

I/We have/will performed/perform assessment work upon the claims listed below for the current assessment year as of the August 31 indicated in line three above. This work meets the requirements of the General Mining Law of 1872, as amended; the Act of August 10, 1993; and the regulations at 43 CFR 3833 and 3850. Such work will be described on our affidavit of labor.

The mining claims and sites for which the above waiver from payment of the maintenance fees is made are:

CLAIM NAME	BLM RECORDATION SERIAL NUMBER
1. <u>Verdstone # 1</u>	<u>AMC 269844</u>
2. <u>Verdstone # 2</u>	<u>AMC 99662</u>
3. <u>Verdstone # 4</u>	<u>AMC 99664</u>
4. <u>Bronco</u>	<u>AMC 49788</u>
5. <u>Bronco III</u>	<u>AMC 49789</u>
6. <u>HMC # 14</u>	<u>AMC 273343</u>
7. <u>HMC # 15</u>	<u>AMC 273344</u>
8. <u>HMC # 17</u>	<u>AMC 273345</u>
9. <u>HMC # 18</u>	<u>AMC 273346</u>
10. <u>HMC # 19</u>	<u>AMC 273347</u>

All owner(s) of the above mining claims and sites are filing for this waiver.

I/We understand and acknowledge that pursuant to 43 U.S.C. 1212 and 18 U.S.C. 1001, the filing of a false, fictitious, or fraudulent document with the Bureau of Land Management may result in a fine of up to \$10,000, a prison term not to exceed five years, or both.

ROBERT L. FANCHER
(Owner's Name - Please Print)

Robert L. Fancher
(Owner's Signature)

2203 E. HEATHERBRAE
(Street or P.O. Box)

PHX, AZ 85016
(City) (State) (Zip Code)

Linda M. Fancher
(Owner's Name - Please Print)

Linda M. Fancher
(Owner's Signature)

2203 E. Heatherbrae
(Street or P.O. Box)

Phx, AZ 85016
(City) (State) (Zip Code)

(Owner's Name - Please Print)

(Owner's Signature)

(Street or P.O. Box)

(City)

(State)

(Zip Code)

(Owner's Name - Please Print)

(Owner's Signature)

(Street or P.O. Box)

(State)

(Zip Code)

ENTERED INTO COMPUTER

VERIFIED
Apr 10 4:00
(State) (Zip Code)

8/31/00 am

(Owner's Name - Please Print)	(Owner's Signature)		
(Street or P.O. Box)	(City)	(State)	(Zip Code)
(Owner's Name - Please Print)	(Owner's Signature)		
(Street or P.O. Box)	(City)	(State)	(Zip Code)
(Owner's Name - Please Print)	(Owner's Signature)		
(Street or P.O. Box)	(City)	(State)	(Zip Code)
(Owner's Name - Please Print)	(Owner's Signature)		
(Street or P.O. Box)	(City)	(State)	(Zip Code)

INSTRUCTIONS

1. This certification of waiver from payment of maintenance fees is made under the provisions of the Act of August 10, 1993 (107 Stat. 312 [1993]), and §1744 of Title 43 and §28-28k of Title 30 of the United States Code; and the regulations thereunder (43 CFR 3833 and 3850).
2. This waiver must be filed in advance of the assessment year for which a waiver is sought, but in no event be filed later than the August 31st preceding the assessment year for which the waiver is sought.
3. You must still record your affidavit of assessment work for claims listed and/or Notices of Intention to Hold for any sites listed with the BLM by each December 30th, and the local recording office under State law, as in the past.
4. This waiver must be filed in the BLM State Office where the mining claims are recorded.
5. If the claims and sites are located in more than one State, a separate waiver form must be filed in each State in which they are held. The total number of claims and sites listed on separate waiver forms cannot exceed ten.
6. All claim names and Bureau of Land Management (BLM) serial numbers must be listed for all mining claims and sites for which a waiver is sought.
7. All owners and their addresses must be listed.
8. This waiver form must be signed by all of the owners or their designated agent. If an agent is designated, a statement appointing the agent, must be submitted with this certification, if a designation of agent is not currently on file with the BLM State office where your claims and sites are recorded.
9. Mining claims and sites held by a husband and wife, either jointly or individually, or their children under the age of discretion, shall be counted towards the 10 claim limit. Mining claims and sites held in co-ownership, or by an association of locators, by a partnership, or by a corporation shall be counted towards the 10 claim limit for claimants that have an interest in these entities.
10. Failure to pay the maintenance fee or meet the requirements for waiver from payment of the maintenance fee by any August 31st deadline for the following assessment year shall cause the mining claims and sites to be declared null and void.

NOTICE

The Privacy Act of 1974 and the regulation in 43 CFR 2.48(d) provide that you be furnished the following information in connection with the information required by this certification of exemption from rental fees form.

AUTHORITY: 30 U.S.C. 28-28e; 43 U.S.C. 1201, 1740, and 1744; and the Act of August 10, 1993 (107 Stat. 312); 43 CFR 3833 and 3850.

PRINCIPLE PURPOSE: This information is to be used to verify that the owner(s) of a mining claim has complied with the Act of August 10, 1993 (107 Stat. 312), and is entitled to perform assessment work in lieu of paying the maintenance fee for the mining claims listed on this form.

ROUTINE USE: (1) Adjudication of the claimant(s) certification of waiver from paying the maintenance fee otherwise required by the Act of August 10, 1993 (107 Stat. 312). (2) Disclosure may be made to appropriate Federal agencies when location is made within the agency's geographic area of responsibility. (3) Information from the record and/or the record will be transferred to the appropriate Federal, State, or local agency, or a member of the public in response to a specific request for pertinent information. (4) Information may also be provided to the

Department of Justice or in a proceeding before a court or adjudicative body; or to Federal, State, local or foreign agencies when needed for enforcement of civil or criminal codes or applicable regulations concerning title rights upon the public land.

EFFECT OF NOT PROVIDING INFORMATION: Disclosure of this information is required by the Act of August 10, 1993 (107 Stat. 312) and 43 CFR 3833 for those owner(s) wishing to take the small miners waiver allowed under 43 CFR 3833 and 3850. Failure to supply the information required in this form to support the owner(s) certification of waiver from payment of the otherwise required maintenance fees will result in the waiver being disallowed and the mining claims declared null and void by the Bureau of Land Management (BLM).

The Paperwork Reduction Act of 1980 (44 U.S.C. 3501, et seq.) requires us to tell you that:

This information is being collected to allow the BLM to determine if you qualify for a waiver from the payment of \$100 per mining claim maintenance fee established by the Act of August 10, 1993 (107 Stat. 312) and the implementing regulations at 43 CFR 3833 and 3850. A response to this request is required in accordance with the statute (107 Stat. 312) to retain your benefit.

BURDEN HOURS STATEMENT

Public reporting burden for this form is estimated to average 5 minutes per response, including time to review instructions, gathering and maintaining data, and completing and reviewing the form. Direct comments regarding this burden estimate, or any other aspect of this form, to the Department of the Interior, Bureau of Land Management, Information Collection Clearance Officer (871), 1849 C Street, N.W., Washington, D.C. 20240; and the Office of Management and Budget, Paperwork Reduction Project (1004-0114), Washington, D.C. 20503.

FOR OFFICIAL USE ONLY

PHOENIX, ARIZONA

2000 AUG 28 P 1:28

RECEIVED
BLM, AZ STATE OFFICE

99660 -
269844 -
49788 -
273343

AFFIDAVIT OF WORK PERFORMED

State of Arizona }
 SS.
County of Yuma }

Being duly sworn and citizens of the United States, we Robert and Linda Fancher, husband and wife, whose address is 2203 E. Heatherbrae Dr, Phoenix, AZ 85016, owner of the below listed unpatented lode mine claims.

CLAIM NAME	BLM SERIAL NO.	COUNTY	BOOK	PAGE
Verdstone 1	269844		1424	111
Verdstone 2	099662		1424	464
Verdstone 4	099664		1424	466
Bronco	049788		1424	470
Bronco III	049789		1424	468
HMO 14	273343		1551	124
HMO 15	273344		1551	126
HMO 17	273345		1551	128
HMO 18	273346		1551	130
HMO 19	273347		1551	132

In system as HMC

RECEIVED
BLM STATE OFFICE
1999 DEC -7 A 9:14
PHOENIX, ARIZONA

Located in section 3 and 10, township 1S, range 143W, Yuma County, Arizona.

Labor was performed or improvements made, of the value at least one hundred (\$100.00) per claim, on and for the benefit of the claims listed above. The total amount of money and labor expended was in excess of \$1,100.00. The expenditures and labor consisted of above ground exploration and road development. The expenditures and labor were made for the assessment year-end at noon, September 1, 1999, and were made between January 1 and August 30, 1999. The expenditures and labor were made at the expense of the owners.

The Bureau of Land Management serial numbers listed above constitutes a description of the claims as provided in 43 C.F.R.S/S 3833.2-2(a)(1).

There is no change in the mailing address of the owners of the claims.

Robert Fancher
Robert Fancher

Linda Fancher
Linda Fancher

Acknowledgements

State of Arizona


SS:

County of Maricopa

On the 1 day of December, 1999 personally appeared before me, a notary public, Robert Fancher, who acknowledged that he executed the above instrument.

Aleta J. Danley
Notary Public

My commission expires



State of Arizona


SS:

County of Maricopa

On the 1 day of December, 1999 personally appeared before me, a notary public, Linda Fancher, who acknowledged that she executed the above instrument.

Aleta J. Danley
Notary Public

My commission expires



ENTERED INTO COMPUTER

11/11/2000

VERIFIED
2/18/00

10 claims
K.C.

United States Department of the Interior
Bureau of Land Management
 BUSINESS & SUPPORT SVCS DIV
 222 N CENTRAL AVE
 PHOENIX, AZ 85004 -2203
 Phone: (602) 417-9200

Receipt	
No:	40288

Transaction #: 44958
Date of Transaction: 12/07/1999
Commodity: LOCATABLE MINERALS **Subject:** MINING CLAIMS

CUSTOMER: ROBERT L FANCHER
 1608 E FLOWER ST
 PHOENIX, AZ 85016

LINE #	QTY	ACTION / PRODUCT	REMARKS	UNIT PRICE	TOTAL
1	10	PROOF OF LABOR/ASSESSMENT \$5 (1930)		\$5.00	\$50.00
TOTAL:					\$50.00

PAYMENT INFORMATION

1	AMOUNT:	\$50.00	POSTMARKED:	N/A
	TYPE:	CHECK	RECEIVED:	12/07/1999
	CHECK NO:	6568		
	NAME:	FANCHER, ROBERT L 1608 E FLOWER ST PHOENIX AZ 85016		

REMARKS

CASE SERIAL NUMBER INFORMATION

TRNS #	LINE #	CASES
44958	1	AMC269844 , 99662 , 99664 , 49788 , 49789 , 273343 , 273344 , 273345 , 273346 , 273347

This receipt was generated by the automated BLM Collections and Billings System and is a paper representation of a portion of the official electronic record contained therein.

MAINTENANCE FEE PAYMENT WAIVER CERTIFICATION

This small miner waiver is filed to hold the claims/sites listed below for the assessment year beginning at noon on the first September 1 following the official filing of this form with BLM.

The undersigned owner(s) of the mining claims/sites listed below hereby certify under penalty of 18 U.S.C. 1001 and 43 U.S.C. 1212 that: **384**
I do not, or will control, ten or fewer mining claims/sites located and maintained on Federal land in the United States of America on the August 31 that is one day before the beginning of the assessment year indicated in line one above.

We have/will performed/performance assessment work upon the claims listed below for the current assessment year as of the August 31 indicated in line one above. This work meets the requirements of the General Mining Law of 1872, as amended; the Act of August 10, 1993; and the regulations at 43 CFR 3833 and 3850. Such work will be described on our affidavit of labor. Listing a site on this form constitutes a filing of a Notice of Intention to Hold for that site. I enclose a \$5.00 per site service charge (recording fee) for each site listed.

Please check this box if the following statement applies to you.
I/We relinquish my/our claims and/or sites not listed below.

99660 273343
49788 269844

The mining claims and sites for which the above waiver from payment of the maintenance fees is made are:

CLAIM NAME	BLM RECORDATION SERIAL NUMBER
1. Verdstone # 1	AMC 269844
2. Verdstone # 2	AMC 99662
3. Verdstone # 4	AMC 99664
4. Bronco	AMC 49788
5. Bronco III	AMC 49789
6. HMC # 14	AMC 273343
7. HMC # 15	AMC 273344
8. HMC # 17	AMC 273345
9. HMC # 18	AMC 273346
10. HMC # 19	AMC 273347

All owner(s) of the above mining claims and sites are filing for this waiver.

We understand and acknowledge that pursuant to 43 U.S.C. 1212 and 18 U.S.C. 1001, the filing of a false, fictitious, or fraudulent document with the Bureau of Land Management may result in a fine of up to \$10,000, a prison term not to exceed five years, or both.

ROBERT L. FANCHER
(Owner's Name - Please Print)

Robert L. Fancher
(Owner's Signature)

2203 E. HEATHERBRAE
(Street or P.O. Box)

Phx. AZ 85016
(City) (State) (Zip Code)

Linda M. FANCHER
(Owner's Name - Please Print)

Linda M. Fancher
(Owner's Signature)

2203 E. HEATHERBRAE
(Street or P.O. Box)

Phx. AZ 85016
(City) (State) (Zip Code)

(Owner's Name - Please Print)

(Owner's Signature)

(Street or P.O. Box)

(City)

(State)

(Zip Code)

(Owner's Name - Please Print)

10/25/99
ENTERED INTO COMPUTER

(Owner's Signature)

(Street or P.O. Box)

Lm 10/21/99
(City)

(State)

(Zip Code)

(Owner's Name - Please Print)	(Owner's Signature)		
(Street or P.O. Box)	(City)	(State)	(Zip Code)
(Owner's Name - Please Print)	(Owner's Signature)		
(Street or P.O. Box)	(City)	(State)	(Zip Code)
(Owner's Name - Please Print)	(Owner's Signature)		
(Street or P.O. Box)	(City)	(State)	(Zip Code)
(Owner's Name - Please Print)	(Owner's Signature)		
(Street or P.O. Box)	(City)	(State)	(Zip Code)

INSTRUCTIONS

1. This certification of waiver from payment of maintenance fees is made under the regulations at 43 CFR 3833 and 3850.
2. This waiver must be filed in advance of the assessment year for which a waiver is sought, but in no event be filed later than the August 31st preceding the assessment year for which the waiver is sought.
3. You must still record your affidavit of assessment work for claims listed and/or Notices of Intention to Hold for any sites listed with the BLM by each December 30th, and the local recording office under State law, as in the past.
4. A \$5.00 service charge (recording fee) is required for all sites listed, otherwise a separate notice of intent to hold must be filed by December 30.
5. This waiver must be filed in the BLM State Office where the mining claims are recorded.
6. If the claims and sites are located in more than one State, a separate waiver form must be filed in each State in which they are held. The total number of claims and sites listed on separate waiver forms cannot exceed ten.
7. All claim names and Bureau of Land Management (BLM) serial numbers must be listed for all mining claims and sites for which a waiver is sought.
8. All owners and their addresses must be listed.
9. This waiver form must be signed by all of the owners or their designated agent. If an agent is designated, a statement appointing the agent, signed by all of the owners, must be submitted with this certification, if a designation of agent is not currently on file with the BLM State office where your claims and sites are recorded.
10. Mining claims and sites held by a husband and wife, either jointly or individually, or their children under the age of discretion, shall be counted towards the 10 claim limit. Mining claims and sites held in co-ownership, or by an association of locators, by a partnership, or by a corporation shall be counted towards the 10 claim limit for claimants that have an interest in these entities.
11. Failure to pay the maintenance fee or meet the requirements for waiver from payment of the maintenance fee by any August 31st deadline for the following assessment year shall cause the mining claims and sites to be declared null and void.

NOTICE/BURDEN HOURS STATEMENT

The Privacy Act of 1974 and the regulation in 43 CFR 2.48(d) provide that you be furnished the following information in connection with the information required by this certification of exemption from rental fees form.

AUTHORITY: 30 U.S.C. 28-28k; 43 U.S.C. 1201, 1740, and 1744; 43 CFR 3833 and 3850.

PRINCIPLE PURPOSE: This information is to be used to verify that the owner(s) of a mining claim has complied with the Act of August 10, 1993 (107 Stat. 312), and is entitled to perform assessment work in lieu of paying the maintenance fee for the mining claims listed on this form.

ROUTINE USE: (1) Adjudication of the claimant(s) certification of waiver from paying the maintenance fee otherwise required by the Act of August 10, 1993 (107 Stat. 312). (2) Disclosure may be made to appropriate Federal agencies when location is made within the agency's geographic area of responsibility. (3) Information from the record and/or the record will be transferred to the appropriate Federal, State, or local agency, or a member of the public in response to a specific request for pertinent information. (4) Information may also be provided to the Department of Justice or in a proceeding before a court or adjudicative body; or to Federal, State, local or foreign agencies when needed for enforcement of civil or criminal codes or applicable regulations concerning title rights upon the public land.

EFFECT OF NOT PROVIDING INFORMATION: Disclosure of this information is required by the Act of August 10, 1993 (107 Stat. 312) and 43 CFR 3833 for those owner(s) wishing to take the small miners waiver allowed under 43 CFR 3833 and 3850. Failure to supply the information required in this form to support the owner(s) certification of waiver from payment of the otherwise required maintenance fees will result in the waiver being disallowed and the mining claims declared null and void by the Bureau of Land Management (BLM).

The Paperwork Reduction Act of 1980 (44 U.S.C. 3501, et seq.) requires us to tell you that:

This information is being collected to allow the BLM to determine if you qualify for a waiver from the payment of \$100 per mining claim maintenance fee established by the Act of August 10, 1993 (107 Stat. 312) and the implementing regulations at 43 CFR 3833 and 3850. A response to this request is required in accordance with the statute (107 Stat. 312) to retain your benefit.

Public reporting burden for this form is estimated to average 8 minutes per response, including time to review instructions, gathering and maintaining data, and completing and reviewing the form. Direct comments regarding this burden estimate, or any other aspect of this form, to the Department of the Interior, Bureau of Land Management, Information Collection Clearance Officer (DW-101) Denver Federal Center, Building 40, P.O. Box 25047, Denver, CO 80225-0047 and the Office of Management and Budget, Paperwork Reduction Project (1004-0114), Washington, D.C. 20503.

BLM would like you to know that you do not have to respond to this, or any other, Federal agency-sponsored information collection unless it displays a currently valid OMB control number.

FOR OFFICIAL USE ONLY

PHOENIX, ARIZONA

1999 AUG 26 9 10

RECEIVED
BLM AZ STATE OFF

269844
 99660
 49788
 273343

AFFIDAVIT OF WORK PERFORMED

State of Arizona }
 SS.
 County of Yuma }

Being duly sworn and citizens of the United States, we Robert and Linda Fancher, husband and wife, whose address is 2203 E. Heatherbrae Dr, Phoenix, AZ 85016, owner of the below listed unpatented lode mine claims.

<u>CLAIM NAME</u>	<u>BLM SERIAL NO.</u>	<u>COUNTY</u>	<u>BOOK</u>	<u>PAGE</u>
Verdstone 1	269844		1424	111
Verdstone 2	099662		1424	464
Verdstone 4	099664		1424	466
Bronco	049788		1424	470
Bronco III	049789		1424	468
HMO 14	273343		1551	124
HMO 15	273344		1551	126
HMO 17	273345		1551	128
HMO 18	273346		1551	130
HMO 19	273347		1551	132

RECEIVED
 B.L.M. AZ STATE OFFICE
 1998 NOV 23 P 1:30
 PHOENIX, ARIZONA

Located in section 3 and 10, township 1S, range 143W, Yuma County, Arizona.
 Labor was performed or improvements made, of the value at least one hundred (\$100.00) per claim, on and for the benefit of the claims listed above. The total amount of money and labor expended was in excess of \$1,100.00. The expenditures and labor consisted of above ground exploration and road development. The expenditures and labor were made for the assessment year-end at noon, September 1, 1998, and were made between January 1 and August 30, 1998. The expenditures and labor were made at the expense of the owners.
 The Bureau of Land Management serial numbers listed above constitutes a description of the claims as provided in 43 C.F.R.S/S 3833.2-2(a)(1).
 There is no change in the mailing address of the owners of the claims.

Robert Fancher
 Robert Fancher

Linda Fancher
 Linda Fancher

Acknowledgements

State of Arizona)
 SS:
 County of Maricopa
 On the 20th day of Nov, 1998 personally appeared before me, a notary public, Robert Fancher, who acknowledged that he executed the above instrument.

Inez C. Lewis
 Notary Public
 My commission expires Mar 5th 2002.



State of Arizona)
 SS:
 County of Maricopa
 On the 20th day of Nov, 1998 personally appeared before me, a notary public, Linda Fancher, who acknowledged that she executed the above instrument.

Inez C. Lewis
 Notary Public
 My commission expires Mar 5th 2002.



ENTERED IN COMPUTER

SB 12/10/98

VERIFIED

L 12/14/98

UNITED STATES
DEPARTMENT OF THE INTERIOR
BUREAU OF LAND MANAGEMENT

RECEIPT AND ACCOUNTING ADVICE

NO. 2443728 07

CD/AZ 11/23/98

Subject: AFFIDAVITS OF ASSESSMENT WORK ~~(50)~~

2 11 12 50.00

10

Applicant:
ROBERT FANCHER
2203 E HEATHERBRAE
PHX AZ 85016

CK# 6515

Remitter: 277-9729

Assignor:

LEASE MANAGEMENT DATA NEW UPDATE PAYMENT

ORIGINAL SERIAL NO.	ASG.	TYPE	ST.	CTY.	FUND SYMBOL	ACRES/UNITS	RATE
AMC 269844 ET AL							

AMOUNT	ANV. DATE	EXP. DATE	BILL CYC.	S/C	DISTRICT	NEXT BILL	MISC. DATA	U of M	ACTUAL UNITS

ASSIGNMENT SERIAL NO.	ASG.	TYPE	ST.	CTY.	FUND SYMBOL	ACRES/UNITS	RATE

AMOUNT	ANV. DATE	EXP. DATE	BILL CYC.	S/C	DISTRICT	NEXT BILL	MISC. DATA	U of M	ACTUAL UNITS

APPLY REMITTANCE

ACTION	FUND SYMBOL	CTY.	AMOUNT
FILING FEE			
RENTAL			
UNEARNED			
REFUND			
TOTAL			
AMOUNT DUE			

Remarks:

BY: _____ DATE: _____

Lease in Escrow?
 KGS? Of Interest?
 Auto Escalates? Operating Rights?
 Auto Renew? Operator
 Bond Filed?

FOR MMS USE ONLY

BILLEE		FOREST REFUGE
NUMBER		
OCS SECTION		
CODE		

MAINTENANCE FEE PAYMENT WAIVER CERTIFICATION

This small miner waiver is filed to hold the claims/sites listed below for the assessment year beginning at noon on the first September 1 following the official filing of this form with BLM.

The undersigned owner(s) of the mining claims/sites listed below hereby certify under penalty of 18 U.S.C. 1001 and 43 U.S.C. 1212 that:

I/We control, or will control, ten or fewer mining claims/sites located and maintained on Federal land in the United States of America on the August 31 that is one day before the beginning of the assessment year indicated in line one above.

I/We have/will performed/perform assessment work upon the claims listed below for the current assessment year as of the August 31 indicated in line three above. This work meets the requirements of the General Mining Law of 1872, as amended; the Act of August 10, 1993; and the regulations at 43 CFR 3833 and 3850. Such work will be described on our affidavit of labor.

269844 49788
99662 273343

The mining claims and sites for which the above waiver from payment of the maintenance fees is made are:

CLAIM NAME	BLM RECORDATION SERIAL NUMBER
1. Verdstone #1	AMC 269844
2. Verdstone #2	AMC 99662
3. Verdstone #4	AMC 99664
4. Bronco	AMC 49788
5. Bronco ITZ	AMC 49789
6. HMC #14	AMC 273343
7. HMC #15	AMC 273344
8. HMC #17	AMC 273345
9. HMC #18	AMC 273346
10. HMC #19	AMC 273347

All owner(s) of the above mining claims and sites are filing for this waiver.

I/We understand and acknowledge that pursuant to 43 U.S.C. 1212 and 18 U.S.C. 1001, the filing of a false, fictitious, or fraudulent document with the Bureau of Land Management may result in a fine of up to \$10,000, a prison term not to exceed five years, or both.

ROBERT L. FANGHER
(Owner's Name - Please Print)

Robert L. Fancher
(Owner's Signature)

2203 E. HEATHERBRAE
(Street or P.O. Box)

PHOENIX, AZ 85016
(City) (State) (Zip Code)

Linda M. Fancher
(Owner's Name - Please Print)

Linda M. Fancher
(Owner's Signature)

2203 E. Heatherbrae
(Street or P.O. Box)

Phx AZ 85016
(City) (State) (Zip Code)

PHOENIX, ARIZONA
(Owner's Name - Please Print)

(Owner's Signature)

(Street or P.O. Box)

(City) (State) (Zip Code)

BLM AZ STATE OFFICE
(Owner's Name - Please Print)

(Owner's Signature)

(Street or P.O. Box)

(City) (State) (Zip Code)

(Continued on reverse)

ENTERED IN COMPUTER

20M 9/1/98

VERIFIED

SEP 8 1998

(Owner's Name - Please Print)	(Owner's Signature)		
(Street or P.O. Box)	(City)	(State)	(Zip Code)
(Owner's Name - Please Print)	(Owner's Signature)		
(Street or P.O. Box)	(City)	(State)	(Zip Code)
(Owner's Name - Please Print)	(Owner's Signature)		
(Street or P.O. Box)	(City)	(State)	(Zip Code)
(Owner's Name - Please Print)	(Owner's Signature)		
(Street or P.O. Box)	(City)	(State)	(Zip Code)

INSTRUCTIONS

- | | |
|---|---|
| <ol style="list-style-type: none"> 1. This certification of waiver from payment of maintenance fees is made under the provisions of the Act of August 10, 1993 (107 Stat. 312 [1993]), and §1744 of Title 43 and §28-28k of Title 30 of the United States Code; and the regulations thereunder (43 CFR 3833 and 3850). 2. This waiver must be filed in advance of the assessment year for which a waiver is sought, but in no event be filed later than the August 31st preceding the assessment year for which the waiver is sought. 3. You must still record your affidavit of assessment work for claims listed and/or Notices of Intention to Hold for any sites listed with the BLM by each December 30th, and the local recording office under State law, as in the past. 4. This waiver must be filed in the BLM State Office where the mining claims are recorded. 5. If the claims and sites are located in more than one State, a separate waiver form must be filed in each State in which they are held. The total number of claims and sites listed on separate waiver forms cannot exceed ten. 6. All claim names and Bureau of Land Management (BLM) serial numbers must be listed for all mining claims and sites for which a waiver is sought. | <ol style="list-style-type: none"> 7. All owners and their addresses must be listed. 8. This waiver form must be signed by all of the owners or their designated agent. If an agent is designated, a statement appointing the agent, must be submitted with this certification, if a designation of agent is not currently on file with the BLM State office where your claims and sites are recorded. 9. Mining claims and sites held by a husband and wife, either jointly or individually, or their children under the age of discretion, shall be counted towards the 10 claim limit. Mining claims and sites held in co-ownership, or by an association of locators, by a partnership, or by a corporation shall be counted towards the 10 claim limit for claimants that have an interest in these entities. 10. Failure to pay the maintenance fee or meet the requirements for waiver from payment of the maintenance fee by any August 31st deadline for the following assessment year shall cause the mining claims and sites to be declared null and void. |
|---|---|

NOTICE

The Privacy Act of 1974 and the regulation in 43 CFR 2.48(d) provide that you be furnished the following information in connection with the information required by this certification of exemption from rental fees form.

AUTHORITY: 30 U.S.C. 28-28e; 43 U.S.C. 1201, 1740, and 1744; and the Act of August 10, 1993 (107 Stat. 312); 43 CFR 3833 and 3850.

PRINCIPLE PURPOSE: This information is to be used to verify that the owner(s) of a mining claim has complied with the Act of August 10, 1993 (107 Stat. 312), and is entitled to perform assessment work in lieu of paying the maintenance fee for the mining claims listed on this form.

ROUTINE USE: (1) Adjudication of the claimant(s) certification of waiver from paying the maintenance fee otherwise required by the Act of August 10, 1993 (107 Stat. 312). (2) Disclosure may be made to appropriate Federal agencies when location is made within the agency's geographic area of responsibility. (3) Information from the record and/or the record will be transferred to the appropriate Federal, State, or local agency, or a member of the public in response to a specific request for pertinent information. (4) Information may also be provided to the

Department of Justice or in a proceeding before a court or adjudicative body; or to Federal, State, local or foreign agencies when needed for enforcement of civil or criminal codes or applicable regulations concerning title rights upon the public land.

EFFECT OF NOT PROVIDING INFORMATION: Disclosure of this information is required by the Act of August 10, 1993 (107 Stat. 312) and 43 CFR 3833 for those owner(s) wishing to take the small miners waiver allowed under 43 CFR 3833 and 3850. Failure to supply the information required in this form to support the owner(s) certification of waiver from payment of the otherwise required maintenance fees will result in the waiver being disallowed and the mining claims declared null and void by the Bureau of Land Management (BLM).

The Paperwork Reduction Act of 1980 (44 U.S.C. 3501, et seq.) requires us to tell you that:

This information is being collected to allow the BLM to determine if you qualify for a waiver from the payment of \$100 per mining claim maintenance fee established by the Act of August 10, 1993 (107 Stat. 312) and the implementing regulations at 43 CFR 3833 and 3850. A response to this request is required in accordance with the statute (107 Stat. 312) to retain your benefit.

BURDEN HOURS STATEMENT

Public reporting burden for this form is estimated to average 5 minutes per response, including time to review instructions, gathering and maintaining data, and completing and reviewing the form. Direct comments regarding this burden estimate, or any other aspect of this form, to the Department of the Interior, Bureau of Land Management, Information Collection Clearance Officer (871), 1849 C Street, N.W., Washington, D.C. 20240; and the Office of Management and Budget, Paperwork Reduction Project (1004-0114), Washington, D.C. 20503.

FOR OFFICIAL USE ONLY

UNITED STATES
DEPARTMENT OF THE INTERIOR
BUREAU OF LAND MANAGEMENT

FORM APPROVED
OMB NO. 1004-0114
Expires: March 31, 1997

MAINTENANCE FEE PAYMENT WAIVER CERTIFICATION

187

This small miner waiver is filed to hold the claims/sites listed below for the assessment year beginning at noon on the first September 1 following the official filing of this form with BLM.

The undersigned owner(s) of the mining claims/sites listed below hereby certify under penalty of 18 U.S.C. 1001 and 43 U.S.C. 1212 that:

I/We control, or will control, ten or fewer mining claims/sites located and maintained on Federal land in the United States of America on the August 31 that is one day before the beginning of the assessment year indicated in line one above.

I/We have/will performed/performed assessment work upon the claims listed below for the current assessment year as of the August 31 indicated in line three above. This work meets the requirements of the General Mining Law of 1872, as amended; the Act of August 10, 1993; and the regulations at 43 CFR 3833 and 3850. Such work will be described on our affidavit of labor.

269844
99660 273343
49788

The mining claims and sites for which the above waiver from payment of the maintenance fees is made are:

CLAIM NAME	BLM RECORDATION SERIAL NUMBER
1. Verdstone # 1	AMC 269844 ✓
2. Verdstone # 2	AMC 099662 ✓
3. Verdstone # 4	AMC 099664 ✓
4. Bronco	AMC 049788 ✓
5. Bronco III	AMC 049789 ✓
6. HMC # 14	AMC 273343 ✓
7. HMC # 15	AMC 273344 ✓
8. HMC # 17	AMC 273345 ✓
9. HMC # 18	AMC 273346 ✓
10. HMC # 19	AMC 273347 ✓

All owner(s) of the above mining claims and sites are filing for this waiver.

I/We understand and acknowledge that pursuant to 43 U.S.C. 1212 and 18 U.S.C. 1001, the filing of a false, fictitious, or fraudulent document with the Bureau of Land Management may result in a fine of up to \$10,000, a prison term not to exceed five years, or both.

ROBERT L. FANCHER
2203 E. HEATHERBRAE
(Owner's Name - Please Print)
(Street or P.O. Box)

Robert S. Fancher
PHOENIX AZ 85006
(Owner's Signature)
(City) (State) (Zip Code)

Linda M. Fancher
2203 E. Heatherbrae
(Owner's Name - Please Print)
(Street or P.O. Box)

Linda M. Fancher
Phoenix AZ 85016
(Owner's Signature)
(City) (State) (Zip Code)

(Owner's Name - Please Print)
(Street or P.O. Box)

(Owner's Signature)
(City) (State) (Zip Code)

(Owner's Name - Please Print)
(Street or P.O. Box)

(Owner's Signature)
(City) (State) (Zip Code)

ENTERED IN COMPUTER

8/15/97 DM OV

269844
99660
49788
273343

AFFIDAVIT OF WORK PERFORMED

STATE OF ARIZONA) ss.
County of Yuma)

Being duly sworn and citizens of the United States, we Linda and Robert Fancher, husband and wife, whose address is 2203 Heatherbrae Dr., Phoenix, AZ. 85016, owners of the below listed unpatented lode mining claims:

<u>CLAIM NAME</u>	<u>BLM SERIAL NO.</u>	<u>COUNTY</u>	<u>BOOK</u>	<u>PAGE</u>
Verdstone 1	269844 -		1424	111
Verdstone 2	099662 ✓		1424	464
Verdstone 4	099664 ✓		1424	466
Bronco	049788 ✓		1424	470
Bronco III	049789 ✓		1424	468
HMC 14	273343 -		1551	124
HMC 15	273344		1551	126
HMC 17	273345		1551	128
HMC 18	273346		1551	130
HMC 19	273347		1551	132

RECEIVED
BLM ARIZONA OFFICE
OCT 14 9 05 AM '97

located in Sections 3 and 10, Township 1S, Range 143W, Yuma County, Arizona.

Labor was performed or improvements made, of the value of at least one hundred dollars (\$100) per claim, on and for the benefit of the claims listed above. The total amount of money and labor expended was in excess of \$1,100.00. The expenditures and labor consisted of underground development of ore.

The expenditures and labor were made for the assessment year ending at noon, September 1, 1997, and were made between January 1st and August 30, 1997.

The expenditures and labor were made at the expense of Verdstone Mining Inc. on behalf of the owners.

The name of the company who performed the work is Verdstone Mining Inc. .

The Bureau of Land Management serial numbers listed above constitutes a description of the claims as provided in 43 C.F.R. § 3833.2-2(a)(1).

There is no change in the mailing address of the owner of the claims.

Robert Lee Fancher
Robert Fancher

Linda Fancher
Linda Fancher

VERIFIED
mf

ENTERED IN COMPUTER
YMH 12/3/97

23603

ACKNOWLEDGEMENTS

STATE OF ARIZONA)

County of Maricopa) ss:

On this 4th day of SEPT, 1997, personally appeared before me, a notary public, Robert Fancher, who acknowledged that he executed the above instrument.

Carol J. Willy
Notary Public

My Commission Expires:

July 5, 1999
[SEAL]

STATE OF ARIZONA)

County of Maricopa) ss:

On this 4th day of SEPT, 1997, personally appeared before me, a notary public, Linda Fancher, who acknowledged that she executed the above instrument.

Carol J. Willy
Notary Public

My Commission Expires:

July 5, 1999
[SEAL]

RECEIVED
911 N. 47th ST. OFFICE
OCT 14 9 05 AM '97
PHOENIX, ARIZONA



FEE #: 1997 - 23603

09/12/1997 08:12 PAGES: 0002
FEES: 5.00 4.00 1.00 .00 5.00

REQ BY: ROBERT FANCHER
REC BY: JENNIFER ARCE

-When recorded mail to:

Robert Fancher
2203 E. Heatherbrae
Phoenix, Az. 85016

This space reserved for recording information

CAPTION HEADING: Affidavit of Work
Performed

RECEIVED
CLERK'S OFFICE
OCT 14 9 05 AM '97
PHOENIX, ARIZONA

UNITED STATES
DEPARTMENT OF THE INTERIOR
BUREAU OF LAND MANAGEMENT

269844
99660
49700
273345
NO. 2373108

RECEIPT AND ACCOUNTING ADVICE

75/42

10/14/97

Subject:

Applicant:

DEFIDAVITS OF ASSESSMENT (19)

2 2 18

30.00

ROBERT FANCHER
2203 E. HEATHERBRAE
PHOENIX, AZ 85016

Remitter: CHECK #6232

P.K. WHEEL & FRAME ALIGNMENT
1605 E. FLORER 277-8782
PHOENIX, AZ 85016

Assignor:

LEASE MANAGEMENT DATA NEW UPDATE PAYMENT

ORIGINAL SERIAL NO.	ASG.	TYPE	ST.	CTY.	FUND SYMBOL	ACRES/UNITS	RATE
1000000044 E/F/BL							

AMOUNT	ANV. DATE	EXP. DATE	BILL CYC.	S.C.	DISTRICT	NEXT BILL	MISC. DATA	U of M	ACTUAL UNITS

ASSIGNMENT SERIAL NO.	ASG.	TYPE	ST.	CTY.	FUND SYMBOL	ACRES/UNITS	RATE

AMOUNT	ANV. DATE	EXP. DATE	BILL CYC.	S.C.	DISTRICT	NEXT BILL	MISC. DATA	U of M	ACTUAL UNITS

APPLY REMITTANCE

ACTION	FUND SYMBOL	CTY.	AMOUNT
FILING FEE			
RENTAL			
UNEARNED			
REFUND			
TOTAL			
AMOUNT DUE			

Remarks:

BY:

DATE:

- Lease in Escrow?
- KGS?
- Auto Escalates?
- Auto Renew?

- Of Interest?
- Operating Rights?
- Operator
- Bond Filed?

FOR MMS USE ONLY

BILLEE	FOREST REFUGE
NUMBER	
OCS SECTION	
CODE	

BENDIGO INC.
4235 CHRISTY WAY
RENO, NEVADA 89509

49788
99660
269844
273343
SR

August 23, 1996

Bureau of Land Management
Arizona State Office
3707 N. 7th Street
Phoenix, AZ 85014-5080

Dear Sirs:

Attached please find an Affidavit of Labor for 10 claims located in Yuma County, Arizona. A check in the amount of \$50.00 is included to cover filing fees. Please return a receipt to the above listed address.

Thank you for your attention to this matter.

Sincerely,



Diana P. Kern
President

Enclosure

9/23/96 SR ERS
ENTERED IN COMPUTER

RECEIVED
BUREAU OF
LAND MANAGEMENT
ARIZONA
STATE OFFICE
PHOENIX, ARIZONA
Aug 28 10 16 AM '96

AFFIDAVIT OF WORK PERFORMED

STATE OF ARIZONA) ss.
County of Yuma)

Being duly sworn and citizens of the United States, we Anna R. Morgan and Melvin Morgan, whose address is 1210 North 35TH Street, Phoenix, Arizona 85008, and Linda and Robert Fancher, husband and wife, whose address is 2203 Heatherbrae Dr., Phoenix, AZ. 85016, owners of the below listed unpatented lode mining claims:

<u>CLAIM NAME</u>	<u>BLM SERIAL NO.</u>	<u>COUNTY</u>	<u>BOOK</u>	<u>PAGE</u>
Verdstone 1	269844 ✓		1424	111
Verdstone 2	099662 ✓		1424	464
Verdstone 4	099664 ✓		1424	466
Bronco	049788 }>		1424	470
Bronco III	049789 }>		1424	468
HMC 14	273343 }>		1551	124
HMC 15	273344 }>		1551	126
HMC 17	273345 }>		1551	128
HMC 18	273346 }>		1551	130
HMC 19	273347 }>		1551	132

located in Sections 3 and 10, Township 1S, Range 143W, Yuma County, Arizona.

Labor was performed or improvements made, of the value of at least one hundred dollars (\$100) per claim, on and for the benefit of the claims listed above. The total amount of money and labor expended was in excess of \$1,100.00. The expenditures and labor consisted of underground development of ore.

The expenditures and labor were made for the assessment year ending at noon, September 1, 1996 , and were made between January 1st and August 30, 1996.

The expenditures and labor were made at the expense of Verdstone Mining Inc. on behalf of the owners.

The name of the company who performed the work is Verdstone Mining Inc. .

The Bureau of Land Management serial numbers listed above constitutes a description of the claims as provided in 43 C.F.R. § 3833.2-2(a)(1).

There is no change in the mailing address of the owner of the claims.

RECEIVED
 BUREAU OF
 LAND MANAGEMENT
 ARIZONA
 STATE OFFICE
 PHOENIX, ARIZONA

AUG 28 10 16 AM '96

Anna R. Morgan
Anna Morgan

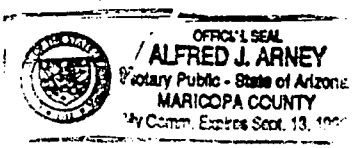
STATE OF Arizona) ss:
County of Maricopa

On this 12 day of Aug, 1996, personally appeared before me, a notary public, Anna Morgan, who acknowledged that she executed the above instrument.

Alfred J. Arney
Notary Public

My Commission Expires:

Sept 13, 1996
[SEAL]



Melvin Morgan
Melvin Morgan

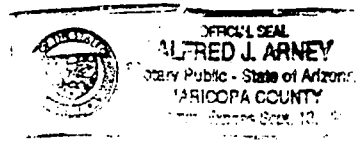
STATE OF Arizona) ss:
County of Maricopa

On this 12th day of Aug, 1996, personally appeared before me, a notary public, Melvin Morgan, who acknowledged that he executed the above instrument.

Alfred J. Arney
Notary Public

My Commission Expires:

Sept 13, 1996
[SEAL]



RECEIVED
BUREAU OF
LAND MANAGEMENT
AUG 28 10 16 AM '96
ARIZONA
STATE OFFICE
PHOENIX, ARIZONA

Robert Fancher
Robert Fancher

STATE OF Arizona) ss:
County of Maricopa)

On this 12th day of Aug., 1996, personally appeared before me, a notary public, Alfred J. Arney, who acknowledged that he executed the above instrument.

Alfred J. Arney
Notary Public

My Commission Expires:
Sept 13, 1996
[SEAL]



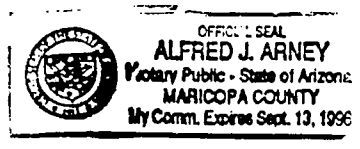
Linda Fancher
Linda Fancher

STATE OF Arizona) ss:
County of Maricopa)

On this 12 day of Aug, 1996 personally appeared before me, a notary public, Alfred J. Arney, who acknowledged that she executed the above instrument.

Alfred J. Arney
Notary Public

My Commission Expires:
Sept 13, 1996
[SEAL]



RECEIVED
BUREAU OF
LAND MANAGEMENT
Aug 28 10 16 AM '96
ARIZONA
STATE OFFICE
PHOENIX, ARIZONA

UNITED STATES
DEPARTMENT OF THE INTERIOR
BUREAU OF LAND MANAGEMENT

RECEIPT AND ACCOUNTING ADVICE

No. 2263598 04

TC/AZ

08/28/96

Subject: AFFIDAVITS OF ASSESSMENT WORK - 10

2 50 12

50.00

Applicant:

BENVISO INC
4835 CHRISTY WAY
RENO NV 89505

Remitter: OK 261

Assignor:

LEASE MANAGEMENT DATA NEW UPDATE PAYMENT

ORIGINAL SERIAL NO.	ASG.	TYPE	ST.	CTY.	FUND SYMBOL	ACRES/UNITS	RATE
AMC 269844, ET AL							

AMOUNT	ANV. DATE	EXP. DATE	BILL CYC.	S/C	DISTRICT	NEXT BILL	MISC. DATA	U of M	ACTUAL UNITS

ASSIGNMENT SERIAL NO.	ASG.	TYPE	ST.	CTY.	FUND SYMBOL	ACRES/UNITS	RATE

AMOUNT	ANV. DATE	EXP. DATE	BILL CYC.	S/C	DISTRICT	NEXT BILL	MISC. DATA	U of M	ACTUAL UNITS

APPLY REMITTANCE

ACTION	FUND SYMBOL	CTY.	AMOUNT
FILING FEE			
RENTAL			
UNEARNED			
REFUND			
TOTAL			
AMOUNT DUE			

Remarks:

AMC 269844
99662
99664
49788-49989
273343-273347
Jre

BY:

DATE:

- Lease in Escrow?
- KGS?
- Auto Escalates?
- Auto Renew?

- Of Interest?
- Operating Rights?
- Operator
- Bond Filed?

FOR MMS USE ONLY

BILLEE NUMBER	OCS SECTION CODE	FOREST REFUGE

Form 3830-2
(July 1994)

UNITED STATES
DEPARTMENT OF THE INTERIOR
BUREAU OF LAND MANAGEMENT

FORM APPROVED
OMB NO. 1004-0114
Expires: March 31, 1997

82

MAINTENANCE FEE PAYMENT WAIVER CERTIFICATION

This small miner waiver is filed to hold the claims/sites listed below for the assessment year beginning at noon on the first September 1 following the official filing of this form with BLM.

The undersigned owner(s) of the mining claims/sites listed below hereby certify under penalty of 18 U.S.C. 1001 and 43 U.S.C. 1212 that:

I/We control, or will control, ten or fewer mining claims/sites located and maintained on Federal land in the United States of America on the August 31 that is one day before the beginning of the assessment year indicated in line one above.

I/We have/will performed/performance assessment work upon the claims listed below for the current assessment year as of the August 31 indicated in line three above. This work meets the requirements of the General Mining Law of 1872, as amended; the Act of August 10, 1993; and the regulations at 43 CFR 3833 and 3850. Such work will be described on our affidavit of labor.

The mining claims and sites for which the above waiver from payment of the maintenance fees is made are:

CLAIM NAME	BLM RECORDATION SERIAL NUMBER
1. VERDSTONE # 1	AMC 269 844
2. VERDSTONE # 2	AMC 099 662
3. VERDSTONE # 4	AMC 099 664
4. BRONCO	AMC 049 788
5. BRONCO III	AMC 049 789
6. HMC # 14	AMC 273343
7. HMC # 15	AMC 273344
8. HMC # 17	AMC 273345
9. HMC # 18	AMC 273346
10. HMC # 19	AMC 273347

All owner(s) of the above mining claims and sites are filing for this waiver.

I/We understand and acknowledge that pursuant to 43 U.S.C. 1212 and 18 U.S.C. 1001, the filing of a false, fictitious, or fraudulent document with the Bureau of Land Management may result in a fine of up to \$10,000, a prison term not to exceed five years, or both.

Anna R. Morgan
(Owner's Name - Please Print)
1210 N. 35th St.
(Street or P.O. Box)

X Anna R. Morgan
(Owner's Signature)
Phoenix AZ 85008
(City) (State) (Zip Code)

Robert Fancher
(Owner's Name - Please Print)
2203 Heatherbrae Dr.
(Street or P.O. Box)

X Robert Fancher
(Owner's Signature)
Phoenix AZ 85016
(City) (State) (Zip Code)

Linda Fancher
(Owner's Name - Please Print)
2203 Heatherbrae Dr.
(Street or P.O. Box)

X Linda Fancher
(Owner's Signature)
Phoenix AZ 85016
(City) (State) (Zip Code)

(Owner's Name - Please Print)

(Owner's Signature)

ENTERED IN COMPUTER

7/12/96 YMT

(Street or P.O. Box)

MELVIN M EGAN

(Owner's Name - Please Print)

1210 N. 35th ST.

(Street or P.O. Box)

X Melvin Morgan

(Owner's Signature)

Phoenix

(City)

AZ

(State)

85008

(Zip Code)

(Owner's Name - Please Print)

(Street or P.O. Box)

(Owner's Signature)

(City)

(State)

(Zip Code)

INSTRUCTIONS

1. This certification of waiver from payment of maintenance fees is made under the provisions of the Act of August 10, 1993 (107 Stat. 312 (1993)), and §1744 of Title 43 and §28-28k of Title 30 of the United States Code; and the regulations thereunder (43 CFR 3833 and 3850).
2. This waiver must be filed in advance of the assessment year for which a waiver is sought, but in no event be filed later than the August 31st preceding the assessment year for which the waiver is sought.
3. You must still record your affidavit of assessment work for claims listed and/or Notices of Intention to Hold for any sites listed with the BLM by each December 30th, and the local recording office under State law, as in the past.
4. This waiver must be filed in the BLM State Office where the mining claims are recorded.
5. If the claims and sites are located in more than one State, a separate waiver form must be filed in each State in which they are held. The total number of claims and sites listed on separate waiver forms cannot exceed ten.
6. All claim names and Bureau of Land Management (BLM) serial numbers must be listed for all mining claims and sites for which a waiver is sought.

7. All owners and their addresses must be listed.
8. This waiver form must be signed by all of the owners or their designated agent. If an agent is designated, a statement appointing the agent, must be submitted with this certification, if a designation of agent is not currently on file with the BLM State office where your claims and sites are recorded.
9. Mining claims and sites held by a husband and wife, either jointly or individually, or their children under the age of discretion, shall be counted towards the 10 claim limit. Mining claims and sites held in co-ownership, or by an association of locators, by a partnership, or by a corporation shall be counted towards the 10 claim limit for claimants that have an interest in these entities.
10. Failure to pay the maintenance fee or meet the requirements for waiver from payment of the maintenance fee by any August 31st deadline for the following assessment year shall cause the mining claims and sites to be declared null and void.

NOTICE

The Privacy Act of 1974 and the regulation in 43 CFR 2.48(d) provide that you be furnished the following information in connection with the information required by this certification of exemption from rental fees form.

AUTHORITY: 30 U.S.C. 28-28e; 43 U.S.C. 1201, 1740, and 1744; and the Act of August 10, 1993 (107 Stat. 312); 43 CFR 3833 and 3850.

PRINCIPLE PURPOSE: This information is to be used to verify that the owner(s) of a mining claim has complied with the Act of August 10, 1993 (107 Stat. 312), and is entitled to perform assessment work in lieu of paying the maintenance fee for the mining claims listed on this form.

ROUTINE USE: (1) Adjudication of the claimant(s) certification of waiver from paying the maintenance fee otherwise required by the Act of August 10, 1993 (107 Stat. 312). (2) Disclosure may be made to appropriate Federal agencies when location is made within the agency's geographic area of responsibility. (3) Information from the record and/or the record will be transferred to the appropriate Federal, State, or local agency, or a member of the public in response to a specific request for pertinent information. (4) Information may also be provided to the

Department of Justice or in a proceeding before a court or adjudicative body; or to Federal, State, local or foreign agencies when needed for enforcement of civil or criminal codes or applicable regulations concerning title rights upon the public land.

EFFECT OF NOT PROVIDING INFORMATION: Disclosure of this information is required by the Act of August 10, 1993 (107 Stat. 312) and 43 CFR 3833 for those owner(s) wishing to take the small miners waiver allowed under 43 CFR 3833 and 3850. Failure to supply the information required in this form to support the owner(s) certification of waiver from payment of the otherwise required maintenance fees will result in the waiver being disallowed and the mining claims declared null and void by the Bureau of Land Management (BLM).

The Paperwork Reduction Act of 1980 (44 U.S.C. 3501, et seq.) requires us to tell you that:

This information is being collected to allow the BLM to determine if you qualify for a waiver from the payment of \$100 per mining claim maintenance fee established by the Act of August 10, 1993 (107 Stat. 312) and the implementing regulations at 43 CFR 3833 and 3850. A response to this request is required in accordance with the statute (107 Stat. 312) to retain your benefit.

BURDEN HOURS STATEMENT

Public reporting burden for this form is estimated to average 5 minutes per response, including time to review instructions, gathering and maintaining data, and completing and reviewing the form. Direct comments regarding this burden estimate, or any other aspect of this form, to the Department of the Interior, Bureau of Land Management, Information Collection Clearance Officer (871), 1849 C Street, N.W., Washington, D.C. 20240; and the Office of Management and Budget, Paperwork Reduction Project (1004-0114), Washington, D.C. 20503.

FOR OFFICIAL USE ONLY

PHOENIX, ARIZONA

JUL 11 1 46 PM '96

(Continued on reverse) BLM AZ STATE OFFICE

(Street or P.O. Box)

(Zip Code)

(State)

(City)

(Owner's Signature)

(Owner's Name - Please Print)

MAINTENANCE FEE PAYMENT

**\$100.00 MAINTENANCE FEE PAYMENT DUE ON OR BEFORE AUGUST 31, 1995
IN LIEU OF ASSESSMENT WORK FOR THE UPCOMING ASSESSMENT
YEAR BEGINNING SEPTEMBER 1 OF THE YEAR NOTED ABOVE.**

BUREAU OF LAND MANAGEMENT
ARIZONA STATE OFFICE
3707 NORTH 7TH STREET
PHOENIX, AZ 85014 (OR)
P.O. BOX 16563, PHOENIX, AZ 85011

269844	99660
273343	49788
E.S.	
COUNT: <u>10</u> \$ <u>1000.00</u> INT: <u>TEB</u>	
FOR OFFICIAL USE ONLY	

THE CLAIMS ARE SITUATED IN _____ COUNTY,
ARIZONA.

BLM SERIAL NUMBERS

NAMES OF CLAIMS OR SITES

A MC _____ THRU A MC _____

COUNTY BOOK/DOCKET _____, PAGE(S) OR FEE NO(S) _____

A MC _____ THRU A MC _____

COUNTY BOOK/DOCKET _____, PAGE(S) OR FEE NO(S) _____

(OR) IF NOT CONSECUTIVE NUMBERS LIST SEPARATELY BELOW:

BLM SERIAL NUMBERS	NAME OF CLAIMS/SITES	COUNTY BOOK/DOCKET & PAGE OR FEE NUMBER
A MC 269844 269844	VERDSTONE #1	1537 page 111-112
A MC 99662	VERDSTONE #2	1143 page 542-543
A MC 99664	VERDSTONE #4	1143 page 546-547
A MC 49788	BRONCO	583 page 346
A MC 49789	BRONCO III	544 page 505
A MC 273343	HMC # 14	1551 page 124
A MC 273344	HMC # 15	1551 page 126
A MC 273345	HMC # 17	1551 page 128
A MC 273346	HMC # 18	1551 page 130
A MC 273347	HMC # 19	1551 page 132

CLAIMANT'S NAME: ANNA MORGAN, MELVIN MORGAN, ROBERT FANCHER, & LINDA FANCHER.

ADDRESS: 2203 E HEATHERBRAE CITY: PHOENIX STATE: AZ

CHECK HERE IF THIS IS A CHANGE OF ADDRESS PHONE: (602) 954-0856 ZIP: 85016

SIGNATURE: Robert Fancher
TO RECORD WITH THE COUNTY, ONE CLAIMANT OR THE AGENT MUST SIGN

LIST ALL ADDITIONAL OWNERS ON REVERSE SIDE OF THIS FORM

FOR OFFICIAL USE ONLY

ENTERED INTO COMPUTER: 10/5/95 DM E.S.
DATE INITIALS VERIFIED

TIME STAMP

PHOENIX ARIZONA
AUG 31 9 05 AM '95
BLM AZ STATE OFFICE
RECEIVED

1996 Maintenance Fee

43 CFR 3833.0-5(e) (August 30, 1994) REQUIRES THAT THE NAMES OF ALL OF THE OWNERS AND THEIR CURRENT ADDRESSES SHALL BE IDENTIFIED ON ALL INSTRUMENTS REQUIRED TO BE RECORDED OR FILED BY THE REGULATIONS, 43 CFR SUBPART 3833.

CLAIMANT'S NAME: Robert S. Francker
ADDRESS: 22039 Heatherdale CITY: phx STATE: AZ

CHECK HERE IF THIS IS CHANGE OF ADDRESS PHONE: (602) 9540856 ZIP: 85016

CLAIMANT'S NAME: Linda M. Francker
ADDRESS: 22039 Heatherdale CITY: phx STATE: AZ

CHECK HERE IF THIS IS CHANGE OF ADDRESS PHONE: (602) 9540856 ZIP: 85016

CLAIMANT'S NAME: Anna B. Morgan
ADDRESS: 1210 N. 35th St CITY: phx STATE: AZ

CHECK HERE IF THIS IS CHANGE OF ADDRESS PHONE: (602) 2756104 ZIP: 85008

CLAIMANT'S NAME: Maxwell Y. Morgan
ADDRESS: 1210 N. 35th St CITY: phx STATE: AZ

CHECK HERE IF THIS IS CHANGE OF ADDRESS PHONE: (602) 2756104 ZIP: 85008

CLAIMANT'S NAME: _____
ADDRESS: _____ CITY: _____ STATE: _____

CHECK HERE IF THIS IS CHANGE OF ADDRESS PHONE: () ZIP: _____

CLAIMANT'S NAME: _____
ADDRESS: _____ CITY: _____ STATE: _____

CHECK HERE IF THIS IS CHANGE OF ADDRESS PHONE: () ZIP: _____

CLAIMANT'S NAME: _____
ADDRESS: _____ CITY: _____ STATE: _____

CHECK HERE IF THIS IS CHANGE OF ADDRESS PHONE: () ZIP: _____

UNITED STATES
DEPARTMENT OF THE INTERIOR
BUREAU OF LAND MANAGEMENT

RECEIPT AND ACCOUNTING ADVICE

No. 2189654

RS/AZ 08/31/95

Subject: CLAIM MAINTENANCE FEE 1996 (10) 2 3 13 1,000.00

Applicant:
ROBERT FANCHER, ET AL
2203 E. HEATHERBRAE
PHOENIX, AZ 85016

SAME - CK #1454
Remitter: (602) 954-0856

Assignor:

LEASE MANAGEMENT DATA											<input type="checkbox"/> NEW	<input type="checkbox"/> UPDATE	<input type="checkbox"/> PAYMENT
ORIGINAL SERIAL NO.	ASG.	TYPE	ST.	CTY.	FUND SYMBOL			ACRES/UNITS	RATE				
ANC 269844, ET AL													
AMOUNT	ANV. DATE	EXP. DATE	BILL CYC.	S/C	DISTRICT	NEXT BILL	MISC. DATA	U of M	ACTUAL UNITS				
ASSIGNMENT SERIAL NO.	ASG.	TYPE	ST.	CTY.	FUND SYMBOL			ACRES/UNITS	RATE				
AMOUNT	ANV. DATE	EXP. DATE	BILL CYC.	S/C	DISTRICT	NEXT BILL	MISC. DATA	U of M	ACTUAL UNITS				
APPLY REMITTANCE													
ACTION	FUND SYMBOL	CTY.	AMOUNT	Remarks:									
FILING FEE				99662 1									
RENTAL				99664 1									
				49788-49789 2									
				269844 1									
UNEARNED				273343-273347 5									
				10									
REFUND													
TOTAL													
AMOUNT DUE													
<input type="checkbox"/> Lease in Escrow? <input type="checkbox"/> KGS? <input type="checkbox"/> Auto Escalates? <input type="checkbox"/> Auto Renew?				Of Interest? Operating Rights? Operator Bond Filed?				BY: _____ DATE: _____					
FOR MMS USE ONLY													
BILLEE					NUMBER			FOREST REFUGE					
OCS SECTION					CODE								

UNEARNED FILE COPY

UNITED STATES
DEPARTMENT OF THE INTERIOR
BUREAU OF LAND MANAGEMENT

MAINTENANCE FEE PAYMENT WAIVER CERTIFICATION

277-9729

FORM APPROVED
OMB NO. 1004-0114
Expires: March 31, 1997

A small miner waiver is filed to hold the claims/sites listed below for the assessment year beginning at noon on the first September 1 following the initial filing of this form with BLM.

The undersigned owner(s) of the mining claims/sites listed below hereby certify under penalty of 18 U.S.C. 1001 and 43 U.S.C. 1212 that:

I/We control, or will control, ten or fewer mining claims/sites located and maintained on Federal land in the United States of America on the August 31 that is one day before the beginning of the assessment year indicated in line one above.

I/We have/will performed/performed assessment work upon the claims listed below for the current assessment year as of the August 31 indicated in line three above. This work meets the requirements of the General Mining Law of 1872, as amended; the Act of August 10, 1993; and the regulations at 43 CFR 3833 and 3850. Such work will be described on our affidavit of labor.

AMC 269844
99660
49788
273343

The mining claims and sites for which the above waiver from payment of the maintenance fees is made are:

CLAIM NAME	BLM RECORDATION SERIAL NUMBER
1. Verdstone #1	AMC 269844
2. Verdstone #2	AMC 99662
3. Verdstone #4	AMC 99664
4. Bronco	AMC 49788
5. Bronco III	AMC 49789
6. HMC #14	AMC 273343
7. HMC #15	AMC 273344
8. HMC #17	AMC 273345
9. HMC #18	AMC 273346
10. HMC #19	AMC 273347

All owner(s) of the above mining claims and sites are filing for this waiver.

I/We understand and acknowledge that pursuant to 43 U.S.C. 1212 and 18 U.S.C. 1001, the filing of a false, fictitious, or fraudulent document with the Bureau of Land Management may result in a fine of up to \$10,000, a prison term not to exceed five years, or both.

<p>Anna R. Morgan (Owner's Name - Please Print)</p> <p>1210 N. 35th St. (Street or P.O. Box)</p>	<p><i>Anna R. Morgan</i> (Owner's Signature)</p> <p>Phoenix AZ 85008 (City) (State) (Zip Code)</p>
<p>Robert L. Fancher (Owner's Name - Please Print)</p> <p>2203 E. Heatherbrae Dr. (Street or P.O. Box)</p>	<p><i>Robert L. Fancher</i> (Owner's Signature)</p> <p>Phoenix AZ 85016 (City) (State) (Zip Code)</p>
<p>Linda M. Fancher (Owner's Name - Please Print)</p> <p>2203 E. Heatherbrae Dr. (Street or P.O. Box)</p>	<p><i>Linda M. Fancher</i> (Owner's Signature)</p> <p>Phoenix AZ 85016 (City) (State) (Zip Code)</p>
<p>Melvin Morgan (Owner's Name - Please Print)</p> <p>1210 N. 35th St. (Street or P.O. Box)</p>	<p><i>Melvin y. Morgan</i> (Owner's Signature)</p> <p>Phoenix AZ 85008 (City) (State) (Zip Code)</p>

(Continued on reverse)

Waiver withdrawn; filed for info only

(Owner's Name - Please Print)	(Owner's Signature)		
(Street or P.O. Box)	(City)	(State)	(Zip Code)
(Owner's Name - Please Print)	(Owner's Signature)		
(Street or P.O. Box)	(City)	(State)	(Zip Code)
(Owner's Name - Please Print)	(Owner's Signature)		
(Street or P.O. Box)	(City)	(State)	(Zip Code)
(Owner's Name - Please Print)	(Owner's Signature)		
(Street or P.O. Box)	(City)	(State)	(Zip Code)

INSTRUCTIONS

1. This certification of waiver from payment of maintenance fees is made under the provisions of the Act of August 10, 1993 (107 Stat. 312 (1993)), and §1744 of Title 43 and §28-28k of Title 30 of the United States Code; and the regulations thereunder (43 CFR 3833 and 3850).
2. This waiver must be filed in advance of the assessment year for which a waiver is sought, but in no event be filed later than the August 31st preceding the assessment year for which the waiver is sought.
3. You must still record your affidavit of assessment work for claims listed and/or Notices of Intention to Hold for any sites listed with the BLM by each December 30th, and the local recording office under State law, as in the past.
 - his waiver must be filed in the BLM State Office where the mining claims are recorded.
4. If the claims and sites are located in more than one State, a separate waiver form must be filed in each State in which they are held. The total number of claims and sites listed on separate waiver forms cannot exceed ten.
5. All claim names and Bureau of Land Management (BLM) serial numbers must be listed for all mining claims and sites for which a waiver is sought.
6. All owners and their addresses must be listed.
7. This waiver form must be signed by all of the owners or their designated agent. If an agent is designated, a statement appointing the agent must be submitted with this certification, if a designation of agent is not currently on file with the BLM State office where your claims and sites are recorded.
8. Mining claims and sites held by a husband and wife, either jointly or individually, or their children under the age of discretion, shall be counted towards the 10 claim limit. Mining claims and sites held in co-ownership, or by an association of locators, by a partnership, or by a corporation shall be counted towards the 10 claim limit for claimants that have an interest in these entities.
9. Failure to pay the maintenance fee or meet the requirements for waiver from payment of the maintenance fee by any August 31st deadline for the following assessment year shall cause the mining claims and sites to be declared null and void.

NOTICE

The Privacy Act of 1974 and the regulation in 43 CFR 2.48(d) provide that you be furnished the following information in connection with the information required by this certification of exemption from rental fees form.

AUTHORITY: 30 U.S.C. 28-28e; 43 U.S.C. 1201, 1740, and 1744; and the Act of August 10, 1993 (107 Stat. 312); 43 CFR 3833 and 3850.

PRINCIPLE PURPOSE: This information is to be used to verify that the owner(s) of a mining claim has complied with the Act of August 10, 1993 (107 Stat. 312), and is entitled to perform assessment work in lieu of paying the maintenance fee for the mining claims listed on this form.

ROUTINE USE: (1) Adjudication of the claimant(s) certification of waiver from paying the maintenance fee otherwise required by the Act of August 10, 1993 (107 Stat. 312). (2) Disclosure may be made to appropriate Federal agencies when location is made within the agency's geographic area of responsibility. (3) Information from the record and/or the record will be transferred to the appropriate Federal, State, or local agency, or a member of the public in response to a specific request for pertinent information. (4) Information may also be provided to the

Department of Justice or in a proceeding before a court or adjudicative body; or to Federal, State, local or foreign agencies when needed for enforcement of civil or criminal codes or applicable regulations concerning title rights upon the public land.

EFFECT OF NOT PROVIDING INFORMATION: Disclosure of this information is required by the Act of August 10, 1993 (107 Stat. 312) and 43 CFR 3833 for those owner(s) wishing to take the small miners waiver allowed under 43 CFR 3833 and 3850. Failure to supply the information required in this form to support the owner(s) certification of waiver from payment of the otherwise required maintenance fees will result in the waiver being disallowed and the mining claims declared null and void by the Bureau of Land Management (BLM).

The Paperwork Reduction Act of 1980 (44 U.S.C. 3501, et seq.) requires us to tell you that:

This information is being collected to allow the BLM to determine if you qualify for a waiver from the payment of \$100 per mining claim maintenance fee established by the Act of August 10, 1993 (107 Stat. 312) and the implementing regulations at 43 CFR 3833 and 3850. A response to this request is required in accordance with the statute (107 Stat. 312) to retain your benefit.

BURDEN HOURS STATEMENT

Public reporting burden for this form is estimated to average 5 minutes per response, including time to review instructions, gathering and maintaining data, and completing and reviewing the form. Direct comments regarding this burden estimate, or any other aspect of this form, to the Department of the Interior, Bureau of Land Management, Information Collection Clearance Officer (871), 1600 W. C Street, N.W., Washington, D.C. 20240; and the Office of Management and Information Systems, Paperwork Reduction Project (1004-0114), Washington, D.C. 20503.


FOR OFFICIAL USE ONLY

UNITED STATES
DEPARTMENT OF THE INTERIOR
BUREAU OF LAND MANAGEMENT

FORM APPROVED
OMB NO. 1004-0114
Expires: March 31, 1997

MAINTENANCE FEE PAYMENT WAIVER CERTIFICATION

277-9729



A small miner waiver is filed to hold the claims/sites listed below for the assessment year beginning at noon on the first September 1 following the final filing of this form with BLM.

The undersigned owner(s) of the mining claims/sites listed below hereby certify under penalty of 18 U.S.C. 1001 and 18 U.S.C. 1212 that:

I/We control, or will control, ten or fewer mining claims/sites located and maintained on Federal land in the United States of America on the August 31 that is one day before the beginning of the assessment year indicated in line one above.

I/We have/will performed/perform assessment work upon the claims listed below for the current assessment year as of the August 31 indicated in line three above. This work meets the requirements of the General Mining Law of 1872, as amended; the Act of August 10, 1993; and the regulations at 43 CFR 3833 and 3850. Such work will be described on our affidavit of labor.

The mining claims and sites for which the above waiver from payment of the maintenance fees is made are:

CLAIM NAME	BLM RECORDATION SERIAL NUMBER
1. Verdstone #1	AMC 269844
2. Verdstone #2	AMC 99662
3. Verdstone #4	AMC 99664
4. Bronco	AMC 49788
5. Bronco III	AMC 49789
6. HMC #14	AMC 273343
7. HMC #15	AMC 273344
8. HMC #17	AMC 273345
9. HMC #18	AMC 273346
10. HMC #19	AMC 273347

All owner(s) of the above mining claims and sites are filing for this waiver.

I/We understand and acknowledge that pursuant to 43 U.S.C. 1212 and 18 U.S.C. 1001, the filing of a false, fictitious, or fraudulent document with the Bureau of Land Management may result in a fine of up to \$10,000, a prison term not to exceed five years, or both.

Anna R. Morgan
(Owner's Name - Please Print)

Anna R. Morgan
(Owner's Signature)

1210 N. 35th St.
(Street or P.O. Box)

Phoenix AZ 85008
(City) (State) (Zip Code)

Robert L. Fancher
(Owner's Name - Please Print)

Robert L. Fancher
(Owner's Signature)

2203 E. Heatherbrae Dr.
(Street or P.O. Box)

Phoenix AZ 85016
(City) (State) (Zip Code)

Linda M. Fancher
(Owner's Name - Please Print)

Linda M. Fancher
(Owner's Signature)

2203 E. Heatherbrae Dr.
(Street or P.O. Box)

Phoenix AZ 85016
(City) (State) (Zip Code)

Melvin Morgan
(Owner's Name - Please Print)

Melvin M. Morgan
(Owner's Signature)

1210 N. 35th St.
(Street or P.O. Box)

Phoenix AZ 85008
(City) (State) (Zip Code)

(Continued on reverse)

Waiver withdrawn; filed for info only not

(Owner's Name - Please Print)	(Owner's Signature)
(Street or P.O. Box)	(City) (State) (Zip Code)
(Owner's Name - Please Print)	(Owner's Signature)
(Street or P.O. Box)	(City) (State) (Zip Code)
(Owner's Name - Please Print)	(Owner's Signature)
(Street or P.O. Box)	(City) (State) (Zip Code)
(Owner's Name - Please Print)	(Owner's Signature)
(Street or P.O. Box)	(City) (State) (Zip Code)

INSTRUCTIONS

1. This certification of waiver from payment of maintenance fees is made under the provisions of the Act of August 10, 1993 (107 Stat. 312 [1993]), and §1744 of Title 43 and §28-28k of Title 30 of the United States Code; and the regulations thereunder (43 CFR 3833 and 3850).
2. This waiver must be filed in advance of the assessment year for which a waiver is sought, but in no event be filed later than the August 31st preceding the assessment year for which the waiver is sought.
3. You must still record your affidavit of assessment work for claims listed and/or Notices of Intention to Hold for any sites listed with the BLM by each December 30th, and the local recording office under State law, as in the past. This waiver must be filed in the BLM State Office where the mining claims are recorded.
5. If the claims and sites are located in more than one State, a separate waiver form must be filed in each State in which they are held. The total number of claims and sites listed on separate waiver forms cannot exceed ten.
6. All claim names and Bureau of Land Management (BLM) serial numbers must be listed for all mining claims and sites for which a waiver is sought.
7. All owners and their addresses must be listed.
8. This waiver form must be signed by all of the owners or their designated agent. If an agent is designated, a statement appointing the agent, must be submitted with this certification, if a designation of agent is not currently on file with the BLM State office where your claims and sites are recorded.
9. Mining claims and sites held by a husband and wife, either jointly or individually, or their children under the age of discretion, shall be counted towards the 10 claim limit. Mining claims and sites held in co-ownership, or by an association of locators, by a partnership, or by a corporation shall be counted towards the 10 claim limit for claimants that have an interest in these entities.
10. Failure to pay the maintenance fee or meet the requirements for waiver from payment of the maintenance fee by any August 31st deadline for the following assessment year shall cause the mining claims and sites to be declared null and void.

NOTICE

The Privacy Act of 1974 and the regulation in 43 CFR 2.48(d) provide that you be furnished the following information in connection with the information required by this certification of exemption from rental fees form.

AUTHORITY: 30 U.S.C. 28-28e; 43 U.S.C. 1201, 1740, and 1744; and the Act of August 10, 1993 (107 Stat. 312); 43 CFR 3833 and 3850.

PRINCIPLE PURPOSE: This information is to be used to verify that the owner(s) of a mining claim has complied with the Act of August 10, 1993 (107 Stat. 312), and is entitled to perform assessment work in lieu of paying the maintenance fee for the mining claims listed on this form.

ROUTINE USE: (1) Adjudication of the claimant(s) certification of waiver from paying the maintenance fee otherwise required by the Act of August 10, 1993 (107 Stat. 312). (2) Disclosure may be made to appropriate Federal agencies when location is made within the agency's geographic area of responsibility. (3) Information from the record and/or the record will be transferred to the appropriate Federal, State, or local agency, or a member of the public in response to a specific request for pertinent information. (4) Information may also be provided to the

Department of Justice or in a proceeding before a court or adjudicative body; or to Federal, State, local or foreign agencies when needed for enforcement of civil or criminal codes or applicable regulations concerning title rights upon the public land.

EFFECT OF NOT PROVIDING INFORMATION: Disclosure of this information is required by the Act of August 10, 1993 (107 Stat. 312) and 43 CFR 3833 for those owner(s) wishing to take the small miners waiver allowed under 43 CFR 3833 and 3850. Failure to supply the information required in this form to support the owner(s) certification of waiver from payment of the otherwise required maintenance fees will result in the waiver being disallowed and the mining claims declared null and void by the Bureau of Land Management (BLM).

The Paperwork Reduction Act of 1980 (44 U.S.C. 3501, et seq.) requires us to tell you that:

This information is being collected to allow the BLM to determine if you qualify for a waiver from the payment of \$100 per mining claim maintenance fee established by the Act of August 10, 1993 (107 Stat. 312) and the implementing regulations at 43 CFR 3833 and 3850. A response to this request is required in accordance with the statute (107 Stat. 312) to retain your benefit.

BURDEN HOURS STATEMENT

Public reporting burden for this form is estimated to average 5 minutes per response, including time to review instructions, gathering and maintaining data, and completing and reviewing the form. Direct comments regarding this burden estimate, or any other aspect of this form, to the Department of the Interior, Bureau of Land Management, Information Collection Clearance Officer (871), 1015 North 4th Street, N.W., Washington, D.C. 20240; and the Office of Management and Budget, Paperwork Reduction Project (1004-0114), Washington, D.C. 20503.

FOR OFFICIAL USE ONLY

PRE-ADJUDICATION CHECKLIST 1996 SMALL MINERS WAIVER

306
 Internal No.

1. [] LISTED CLAIMS ARE ACTIVE AT TIME OF FILING.
(EACH CLAIM HAS A MAINTENANCE FEE PAYMENT (482) FOR 1995 OR WAIVER (483) FOR 1995 AND POL (480) FOR 1994)
2. [] ALL OWNERS ARE LISTED ON THE FORM.
3. [] ALL OWNERS HAVE SIGNED THE FORM.
4. [] AGENCY DESIGNATION IS PROVIDED IN ALL CASES WHERE AGENT IS DESIGNATED.
5. [] EACH CLAIMANT OWNS 10 OR FEWER CLAIMS.

<u>CLAIMANT</u>	<u>CLAIMS</u>	<u>CLAIMANT</u>	<u>CLAIMS</u>
<u>Morgan, Anna R.</u>	_____	_____	_____
<u>Fancher, Robert L.</u>	_____	_____	_____
<u>Fancher, Linda</u>	_____	_____	_____
_____	_____	_____	_____

REMARKS:

~~Withdrawn~~
 Paid Claim Maintenance
 ✓ O (D)

ENTERED IN DBASE {96WAIVER}: INITIALS _____

WAIVER CERTIFICATION APPEARS TO BE IN ORDER ON THIS DATE: YES [] NO []

 DATE INITIALS

ADJUDICATOR REVIEW: _____ QUALIFIED (YES) (NO)

DATE INITIAL

ENTERED INTO COMPUTER: _____

DATE INITIAL VERIFIED

PR SUPERVISOR: DBASE FILE UPDATED ON _____

DATE INITIAL

EXHIBIT "A"

Amc 49788
 Amc 99660
 Amc 234414
 Amc 269844
 Amc 269892
 Amc 277801

Attached to and made a part of that certain Mining Lease and Option to Purchase between Anna R. Morgan, Melvin Y. Morgan, Robert L. Fancher, Linda Fancher "LESSOR" and Cyprus Copperstone Gold Corporation "LESSEE" dated September 6, 1990, covering the following unpatented lode mining claims located in all or portions of Township 1 South, Range 14 West, G&SRB&M, and the Sheep Tank Mining District, County of Yuma, State of Arizona.

Amc 273343
 Amc 275297
 BLM 289039
 Amc 294678

NAME OF CLAIM	ORIGINAL RECORDATION		AMENDED RECORDATION		SERIAL NO.
	BOOK	PAGE	BOOK	PAGE	
1 BRONCO ✓	58	346	1424	470	A MC 049788
BRONCO III ✓	544	505	1424	468	A MC 049789
BIG DEAL ✓	799	10	1424	460	A MC 049792 ✓
OAKLAND NO. 2 } OAKLAND NO. 3 }	1143	538	1424	458	A MC 099660
VERDSTONE NO. 2 } VERDSTONE NO. 3 } VERDSTONE NO. 4 } VERDSTONE NO. 5 }	1143	542	1424	464	A MC 099661
10 BVO FRAC NO. 1 ✓ VERDSTONE NO. 1 ✓	1424	472	1446	41	A MC 099662
OAKLAND ✓	1537	111			A MC 099663
H.M.C. NO. 23 } H.M.C. NO. 24 } H.M.C. NO. 25 } H.M.C. NO. 26 } H.M.C. NO. 31 } H.M.C. NO. 32 } H.M.C. NO. 33 } 20 H.M.C. NO. 34 } H.M.C. FRAC. NO. 1 ✓	1537	113			A MC 099664
H.M.C. NO. 300 } H.M.C. NO. 301 } H.M.C. NO. 302 } H.M.C. NO. 303 } H.M.C. NO. 304 } H.M.C. FR. # 305 } H.M.C. NO. 400 } H.M.C. NO. 401 } 30 H.M.C. NO. 402 } H.M.C. NO. 403 } H.M.C. NO. 404 } H.M.C. NO. 405 } H.M.C. NO. 406 } H.M.C. NO. 407 } H.M.C. NO. 408 } H.M.C. NO. 409 } H.M.C. NO. 410 } H.M.C. NO. 411 } 40 H.M.C. NO. 14 }	1535	200	1542	908	A MC 234414 ✓
	1535	202			A MC 269844)
	1535	204			A MC 269845)
	1535	206			A MC 269913)
	1535	216			A MC 269914)
	1535	218			A MC 269915)
	1535	218			A MC 269916)
	1535	220	1542	916	A MC 269921)
	1535	222	1542	918	A MC 269922)
	1535	186			A MC 269923)
	1549	448	1555	518	A MC 269924)
	1549	450			A MC 269930 ✓
	1549	452			A MC 272801)
	1549	454			A MC 272802)
	1549	456			A MC 272803)
	1549	458			A MC 272804)
	1549	460			A MC 272805)
	1549	462			A MC 272806)
	1549	464			A MC 272807)
	1549	466			A MC 272808)
	1549	468			A MC 272809)
	1549	470			A MC 272810)
	1549	472	1555		A MC 272811)
	1549	474			A MC 272812)
	1549	476			A MC 272813)
	1549	478			A MC 272814)
	1549	480			A MC 272815)
	1549	482			A MC 272816)
	1551	124			A MC 272817)
					A MC 272818)
					A MC 273343 ✓

9:00 AM
 AUG 22 1994
 OROONIA, ARIZONA

RECEIVED
 BLM, AZ STATE OFFICE
 AUG 22 1994

8-31-94-JB
 ENTERED IN COMPUTER

95 maintenance fee
 E. Stahl
 9-1-94

EXHIBIT "A" CONTINUED

	NAME OF CLAIM	ORIGINAL RECORDATION		AMENDED RECORDATION		BLM	
		BOOK	PAGE	BOOK	PAGE	SERIAL	NO.
41	H.M.C. NO. 15 ✓	1551	126			A MC	273344
	H.M.C. NO. 17 ✓	1551	128			A MC	273345
	H.M.C. NO. 18	1551	130			A MC	273346
	H.M.C. NO. 19	1551	132			A MC	273347
	H.M.C. NO. 20	1551	134			A MC	273348
	H.M.C. NO. 21	1551	136			A MC	273349
	H.M.C. NO. 22	1551	138			A MC	273350
	HMC # 306 FRACTION >	1558	589	1562	342	A MC	275297
	HMC # 307 FRACTION >	1558	591			A MC	275298
50	BVO FRAC NO. 2 ✓	1424	474	1603	55	A MC	289039 ✓
51	G.A.M. NO. 30 ✓	1634	551			A MC	294678 ✓

9:00 A.M.
PHOENIX, ARIZONA

AUG 22 '94

RECEIVED
BLM AZ STATE OFFICE

50 sqm 8/22/94

VERDESTONE GOLD, INC.

P.O. Box 1210
Lake Havasu City, AZ 86405-1210
602-680-9369

August 18, 1994


Arizona State Office
Bureau of Land Management
Jim Hutchison
Box 16563
Phoenix, AZ 85011

Dear Jim:

Enclosed is a check for \$5,000.00 to cover the [redacted] 1995 claim assessment fee on the 50 claims shown on Exhibit "A".

Thank you for your attention.

Sincerely,


Michael L. Schroder

bjs

Enclosure

9:00 A.M.
PHOENIX, ARIZONA

AUG 22 '94

RECEIVED
B.L.M. AZ STATE OFFICE

DKT 1827 PAGE 4.3

When recorded, mail to:

CYPRUS COPPERSTONE GOLD CORP.
9100 East Mineral Circle
P. O. Box 3299
Englewood, Colorado 80155

Attention: Land Management Dept.

49788
49792
99660
234414
269844
269892
272801
273343

State of Arizona
County of Yuma ss 23904
I hereby certify that the within instrument
was filed and recorded at the request of
Cyprus Minerals Co.
1992 OCT 30 A.D. 28
Docket 1827
Page 478-481
Witness my hand and official seal the day
and year aforesaid.

GLENYS E. SCHMITT

Elizabeth A. V. Burton
County Recorder

This Space Reserved for Recording Information
5.1
4.0
5.0
1.1

AFFIDAVIT OF PERFORMANCE OF ANNUAL WORK - ARIZONA

STATE OF COLORADO)
) ss.
COUNTY OF ARAPAHOE)

275297
289039
294678

INDEXED

+Dip

J. P. Bihr, being duly sworn, deposes and says that he is a citizen of the United States and more than eighteen years of age, resides at 13961 East Arkansas Drive, Aurora, Colorado 80012, is personally acquainted with the mining claims described on Exhibit "A" attached hereto, situated in Yuma County, Arizona.

The location of the claims by Township, Range, and Section, the book and page numbers wherein the original or latest amended location for each claim is recorded and the Bureau of Land Management serial numbers are shown on Exhibit "A" attached hereto and made a part hereof.

That between September 1, 1991 and June 9, 1992, at least one hundred dollars (\$100.00) worth of work and improvements per claim were done and performed upon said claims, not including the location work of said claims, for assessment year ending September 1, 1992; that said work and improvements were made for the benefit of all the claims listed on said Exhibit "A", and all of said claims are contiguous.

Such work and improvements were made by and at the expense of Cyprus Exploration Corporation for Cyprus Copperstone Gold Corporation, lessee of said claims, on behalf of Anna R. Morgan, Melvin Y. Morgan, Robert L. Fancher and Linda Fancher, owners of said claims, for the purpose of complying with the laws of the United States pertaining to assessment work, the same being as follows: Developmental drilling. The work was performed by Stevens Drilling Company, P. O. Box 175, Hinckley, Utah 84635

The Affiant is duly authorized by Cyprus Copperstone Gold Corporation to make this Affidavit.

PHOENIX, ARIZONA
9:00 A.M.

NOV 17 1992

RECEIVED
BLM AZ STATE OFFICE

J. P. Bihr
J. P. Bihr
Cyprus Copperstone Gold Corporation
P. O. Box 3299
9100 East Mineral Circle
Englewood, Colorado 80155

APPROVED
LB


Attention: Land Management Department

CORPORATE ACKNOWLEDGEMENT - ARIZONA

STATE OF COLORADO)
) ss.
COUNTY OF ARAPAHOE)

The foregoing instrument was acknowledged before me this 22nd day of October, 1992, by J. P. Bihl on behalf of Cyprus Copperstone Gold Corporation.

IN WITNESS WHEREOF, I have hereunto set my hand and affixed my notary seal the day and year first above written.



Pat Brady
Notary Public

9100 East Mineral Circle
Englewood, Colorado 80112

My Commission expires: 2-28-96

PHOENIX, ARIZONA
9:00 A.M.

NOV 17 1992
RECEIVED
BLM AZ STATE OFFICE

EXHIBIT "A"

Attached to and made a part of that certain Affidavit of Performance of Annual Work dated the 22nd day of October, 1992, covering the following unpatented lode mining claims located in all or portions of Sections 2, 3, 10, 11, 14 and 15, Township 1 South, Range 14 West, G&SRM, Sheep Tanks Mining District, County of Yuma, State of Arizona.

NAME OF CLAIM	ORIGINAL RECORDATION		AMENDED RECORDATION		BLM SERIAL NO.
	BOOK	PAGE	BOOK	PAGE	
BRONCO	58	346	1424	470	A MC 049788 ✓
BRONCO III	544	505	1424	468	A MC 049789 ✓
BIG DEAL	799	10	1424	460	A MC 049792 ✓
OAKLAND NO. 2	1143	538	1424	458	A MC 099660 ✓
OAKLAND NO. 3	1143	540			A MC 099661 ✓
VERDSTONE NO. 2	1143	542	1424	464	A MC 099662 ✓
VERDSTONE NO. 3	1143	544			A MC 099663 ✓
VERDSTONE NO. 4	1143	546	1424	466	A MC 099664 ✓
VERDSTONE NO. 5	1143	548			A MC 099665 ✓
BVO FRAC NO. 1	1424	472	1735	575	A MC 234414 ✓
VERDSTONE NO. 1	1537	111			A MC 269844 ✓
OAKLAND	1537	113			A MC 269845 ✓
H.M.C. NO. 23	1535	200			A MC 269913 ✓
H.M.C. NO. 24	1535	202			A MC 269914 ✓
H.M.C. NO. 25	1535	204	1542	908	A MC 269915 ✓
H.M.C. NO. 26	1535	206			A MC 269916 ✓
H.M.C. NO. 31	1535	216			A MC 269921 ✓
H.M.C. NO. 32	1535	218			A MC 269922 ✓
H.M.C. NO. 33	1535	220	1542	916	A MC 269923 ✓
H.M.C. NO. 34	1535	222	1542	918	A MC 269924 ✓
H.M.C. FRAC. NO. 1	1535	186			A MC 269930 ✓
H.M.C. NO. 300	1549	448	1555	518	A MC 272801 ✓
H.M.C. NO. 301	1549	450			A MC 272802 ✓
H.M.C. NO. 302	1549	452			A MC 272803 ✓
H.M.C. NO. 303	1549	454			A MC 272804 ✓
H.M.C. FR. NO. 304	1549	456			A MC 272805 ✓
H.M.C. FR. # 305	1549	458			A MC 272806 ✓
H.M.C. NO. 400	1549	460			A MC 272807 ✓
H.M.C. NO. 401	1549	462			A MC 272808 ✓
H.M.C. NO. 402	1549	464			A MC 272809 ✓
H.M.C. NO. 403	1549	466			A MC 272810 ✓
H.M.C. NO. 404	1549	468			A MC 272811 ✓
H.M.C. NO. 405	1549	470			A MC 272812 ✓
H.M.C. NO. 406 "AMENDED"	1549	472	1555	520	A MC 272813 ✓
H.M.C. NO. 407	1549	474			A MC 272814 ✓
H.M.C. NO. 408	1549	476			A MC 272815 ✓
H.M.C. NO. 409	1549	478			A MC 272816 ✓
H.M.C. NO. 410	1549	480			A MC 272817 ✓
H.M.C. NO. 411	1549	482			A MC 272818 ✓
H.M.C. NO. 14	1551	124			A MC 273343 ✓

RECEIVED
BLM AZ STATE OFFICE

NOV 17 1992

*closed letter sent 1991

EXHIBIT "A" CONTINUED

NAME OF CLAIM	ORIGINAL RECORDATION		AMENDED RECORDATION		BLM SERIAL NO.	
	BOOK	PAGE	BOOK	PAGE	SERIAL	NO.
H.M.C. NO. 15	1551	126			A MC 273344	
H.M.C. NO. 17	1551	128			A MC 273345	
H.M.C. NO. 18	1551	130			A MC 273346	
H.M.C. NO. 19	1551	132			A MC 273347	
H.M.C. NO. 20	1551	134			A MC 273348	
H.M.C. NO. 21	1551	136			A MC 273349	
H.M.C. NO. 22	1551	138			A MC 273350	
HMC # 306 FRACTION	1558	589	1562	342	A MC 275297	
HMC # 307 FRACTION	1558	591			A MC 275298	
BVO FRAC NO. 2	1424	474	1735	578	A MC 289039	
G.A.M. NO. 30	1634	551			A MC 294678	

11 ✓

RECEIVED
 BLM AZ STATE OFFICE
 MAR 17 1992
 9:00 A.M. CHECK
 PHOENIX, ARIZONA
 BUREAU OF LAND MANAGEMENT



Cyprus Minerals Company
9100 East Mineral Circle
Post Office Box 3299
Englewood, Colorado 80155
303-643-5000

November 13, 1992

Bureau of Land Management
Arizona State Office
3707 North 7th Street
Siete Square Building
Phoenix, Arizona 85014

Gentlemen:

Enclosed for filing are the following described documents, which have been recorded in Yuma County, and our check in the amount of \$990.00 as payment of the filing fees:

1. Affidavit of Performance of Annual Work covering 51 unpatented lode mining claims known as the Bronco, et al., BLM Serial Numbers A MC 049788, et al., (filing fee, \$255.00).
2. Affidavit of Performance of Annual Work covering 25 unpatented lode mining claims known as the HMC 36, et al., BLM Serial Numbers A MC 269926, et al., (filing fee, \$125.00).
3. Affidavit of Performance of Annual Work covering 122 unpatented lode mining claims known as the Bronco No. 2, et al., BLM Serial Numbers A MC 105353, et al., (filing fee, \$610.00).

Please acknowledge receipt of the documents by dating and signing a copy of this letter and return it, along with a BLM date and time-stamped copy of the documents, to the attention of the Land Management Department at the above letterhead address.

Should you have any questions, please call me at (303) 643-5188. Thank you for your assistance.

Sincerely,

Pat Brady

Pat Brady
Land Administrator

Enclosures

L-100894, 101075, 101078

PHOENIX, ARIZONA
9:00 A.M.

NOV 17 1992

BLM, AZ STATE OFFICE

Received this _____ of _____, 1992

By: _____

Title: _____

UNITED STATES
DEPARTMENT OF THE INTERIOR
BUREAU OF LAND MANAGEMENT

RECEIPT AND ACCOUNTING ADVICE

NO. 1950738 04

CP/AZ

11/17/92

Subject: AFFIDAVITS OF ASSESSMENT WORK (198) ✓

2 21 12

990.00

Applicant:

CYPRESS CONORSTONE GOLD CORP
ATTN: LAND MANAGEMENT DEPT.
BOX 3299
ENGLEWOOD, CO 80155

BAME - CK #01436580

Remitter:

OK y

Assignor:

LEASE MANAGEMENT DATA									
<input type="checkbox"/> NEW <input type="checkbox"/> UPDATE <input type="checkbox"/> PAYMENT									
ORIGINAL SERIAL NO.	ASG.	TYPE	ST.	CTY.	FUND SYMBOL			ACRES/UNITS	RATE
AMC 49788, ET AL									
AMOUNT	ANV. DATE	EXP. DATE	BILL CYC.	S/C	DISTRICT	NEXT BILL	MISC. DATA	U of M	ACTUAL UNITS
ASSIGNMENT SERIAL NO.	ASG.	TYPE	ST.	CTY.	FUND SYMBOL			ACRES/UNITS	RATE
AMOUNT	ANV. DATE	EXP. DATE	BILL CYC.	S/C	DISTRICT	NEXT BILL	MISC. DATA	U of M	ACTUAL UNITS

APPLY REMITTANCE			
ACTION	FUNDSYMBOL	CTY.	AMOUNT
FILING FEE			
RENTAL			
UNEARNED			
REFUND			
TOTAL			
AMOUNT DUE			

Remarks:

ACK - CP

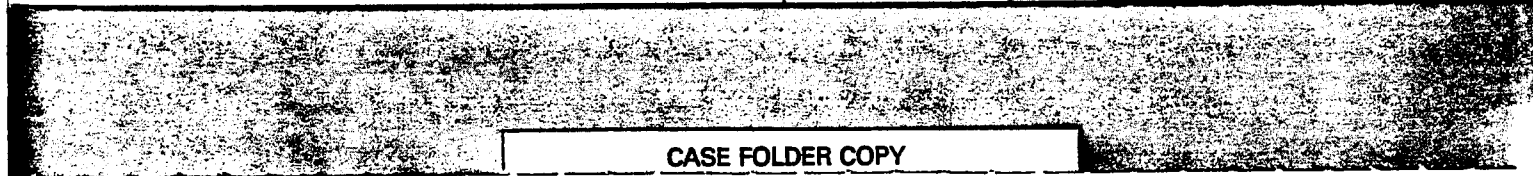
BY: _____ DATE: _____

Lease in Escrow?
 KGS?
 Auto Escalates?
 Auto Renew?

Of Interest?
 Operating Rights?
 Operator
 Bond Filed?

FOR MMS USE ONLY

BILLEE NUMBER	FOREST REFUGE
OCS SECTION CODE	



CASE FOLDER COPY

49788

99660

234414

269844

~~27590~~

272801

273343

275297

294678; 289039

SP
yi

AFFIDAVIT OF PERFORMANCE OF ANNUAL WORK - ARIZONA

STATE OF ARIZONA)
) ss.
COUNTY OF LA PAZ)

M. L. Schroder, being duly sworn, deposes and says that he is a citizen of the United States and more than eighteen years of age, resides at 178 Impala Lane, Lake Havasu City, Arizona 86403, is personally acquainted with the mining claims described on Exhibit "A" attached hereto, situated in Yuma County, Arizona.

The location of the claims by Township, Range, and Section, the book and page numbers wherein the original or latest amended location for each claim is recorded and the Bureau of Land Management serial numbers are shown on Exhibit "A" attached hereto and made a part hereof.

That between January 2, 1991 and April 26, 1991, at least one hundred dollars (\$100.00) worth of work and improvements per claim were done and performed upon said claims, not including the location work of said claims, for assessment year ending September 1, 1991; that said work and improvements were made for the benefit of all the claims listed on said Exhibit "A", and all of said claims are contiguous.

Such work and improvements were made by and at the expense of Cyprus Copperstone Gold Corporation, lessee of said claims, on behalf of Anna R. Morgan, Melvin Y. Morgan, Robert L. Fancher and Linda Fancher, owners of said claims, for the purpose of complying with the laws of the United States pertaining to assessment work, the same being as follows: developmental drilling. The work was performed by Stevens Drilling, P. O. Box 175, Hinckley, Utah 84635.

The Affiant is duly authorized by Cyprus Copperstone Gold Corporation to make this Affidavit.

M. L. Schroder
Cyprus Copperstone Gold Corporation
P. O. Box 3299
9100 East Mineral Circle
Englewood, Colorado 80155

Attention: J. J. Bensing
 Manager, Land

APPROVED

J. J. B.

PHOENIX, ARIZONA

SEP 5 '91

RECEIVED
B.L.M. AZ STATE OFFICE

CORPORATE ACKNOWLEDGEMENT - ARIZONA

STATE OF ARIZONA)
) ss.
COUNTY OF LA PAZ)

The foregoing instrument was acknowledged before me this 12th day of August, 1991, by M. L. Schroder on behalf of Cyprus Copperstone Gold Corporation.

IN WITNESS WHEREOF, I have hereunto set my hand and affixed my notary seal the day and year first above written.

Mary J. Swartzwelder
Notary public Ta Paj County

896 Deepwater Drive
Lake Havasu City, Az 86403
Address

My Commission expires: June 15, 1995

PHOENIX, ARIZONA

SEP 5 '91

RECEIVED
BLM, AZ STATE OFFICE

RECEIVED
BLM, AZ STATE OFFICE
SEP 5 '91
9:00 AM
PHOENIX

EXHIBIT "A"

Attached to and made a part of that certain Affidavit of Performance of Annual Work dated the 12th day of August, 1991, covering the following unpatented lode mining claims located in all or portions of Sections 2, 3, 10, 11, 14 and 15, Township 1 South, Range 14 West, G&SRM, Sheep Tanks Mining District, County of Yuma, State of Arizona.

NAME OF CLAIM	ORIGINAL RECORDATION		AMENDED RECORDATION		BLM SERIAL NO.	
	BOOK	PAGE	BOOK	PAGE	SERIAL	NO.
BRONCO ✓	58	346	1424	470	A MC	049788
BRONCO III ✓	544	505	1424	468	A MC	049789
BIG DEAL ✓	799	10	1424	460	A MC	049792
OAKLAND NO. 2 >	1143	538	1424	458	A MC	099660
OAKLAND NO. 3 >	1143	540			A MC	099661
VERDSTONE NO. 2 >	1143	542	1424	464	A MC	099662
VERDSTONE NO. 3 >	1143	544			A MC	099663
VERDSTONE NO. 4 >	1143	546	1424	466	A MC	099664
VERDSTONE NO. 5 >	1143	548			A MC	099665
BVO FRAC NO. 1 ✓	1424	472	1735	575	A MC	234414
VERDSTONE NO. 1 ✓	1537	111			A MC	269844
OAKLAND ✓	1537	113			A MC	269845
H.M.C. NO. 23	1535	200			A MC	269913
H.M.C. NO. 24	1535	202			A MC	269914
H.M.C. NO. 25	1535	204	1542	908	A MC	269915
H.M.C. NO. 26	1535	206			A MC	269916
H.M.C. NO. 31	1535	216			A MC	269921
H.M.C. NO. 32	1535	218			A MC	269922
H.M.C. NO. 33	1535	220	1542	916	A MC	269923
H.M.C. NO. 34	1535	222	1542	918	A MC	269924
H.M.C. FRAC. NO. 1 ✓	1535	186			A MC	269930
H.M.C. NO. 300	1549	448	1555	518	A MC	272801
H.M.C. NO. 301	1549	450			A MC	272802
H.M.C. NO. 302	1549	452			A MC	272803
H.M.C. NO. 303	1549	454			A MC	272804
H.M.C. FR. NO. 304	1549	456			A MC	272805
H.M.C. FR. # 305	1549	458			A MC	272806
H.M.C. NO. 400	1549	460			A MC	272807
H.M.C. NO. 401	1549	462			A MC	272808
H.M.C. NO. 402	1549	464			A MC	272809
H.M.C. NO. 403	1549	466			A MC	272810
H.M.C. NO. 404 - closed	1549	468			A MC	272811 - closed
H.M.C. NO. 405	1549	470			A MC	272812
H.M.C. NO. 406 "AMENDED"	1549	472	1555	520	A MC	272813
H.M.C. NO. 407	1549	474			A MC	272814
H.M.C. NO. 408	1549	476			A MC	272815
H.M.C. NO. 409	1549	478			A MC	272816
H.M.C. NO. 410	1549	480			A MC	272817
H.M.C. NO. 411	1549	482			A MC	272818
H.M.C. NO. 14 ✓	1551	124			A MC	273343

EXHIBIT "A" CONTINUED

NAME OF CLAIM	ORIGINAL RECORDATION		AMENDED RECORDATION		BLM SERIAL NO.	
	BOOK	PAGE	BOOK	PAGE	SERIAL	NO.
H.M.C. NO. 15 ✓	1551	126			A MC 273344	
H.M.C. NO. 17 ✓	1551	128			A MC 273345	
H.M.C. NO. 18 } ✓	1551	130			A MC 273346	
H.M.C. NO. 19 } ✓	1551	132			A MC 273347	
H.M.C. NO. 20 } ✓	1551	134			A MC 273348	
H.M.C. NO. 21 } ✓	1551	136			A MC 273349	
H.M.C. NO. 22 } ✓	1551	138			A MC 273350	
HMC # 306 FRACTION >	1558	589	1562	342	A MC 275297	
HMC # 307 FRACTION >	1558	591			A MC 275298	
BVO FRAC NO. 2 ✓	1424	474	1735	578	A MC 289039	
G.A.M. NO. 30 ✓	1634	551			A MC 294678	

RECEIVED
 BLM, AZ STATE OFFICE
 SEP 5 '91
 PHOENIX, ARIZONA

ORIGINAL
 MICHOODO 2 JACEN
 0 1 1 1 1 1

DKT 1755 PAGE 680

When recorded, mail to:

CYPRUS COPPERSTONE GOLD CORP.
9100 East Mineral Circle
P. O. Box 3299
Englewood, Colorado 80155

Attention: J. J. Bensing
Manager, Land

State of Arizona ss 16114
County of Yuma

I hereby certify that the within instrument
was filed and recorded at the request of

1991 AUG 22 P 11 18
Cyprus Copperstone
Docket 1755
Page 1280 - 1284

Witness my hand and official seal the day
and year aforesaid.

GLENYS E. SCHMITT
County Recorder
Glenys E. Schmitt
Deputy Recorder

This Space Reserved for Recording Information

500
4.00
5.00
1.00

PHOENIX, ARIZONA

SEP 5 '91

RECEIVED
BLM, AZ STATE OFFICE

L-100894

Form 1370-41
(March 1984)

UNITED STATES
DEPARTMENT OF THE INTERIOR
BUREAU OF LAND MANAGEMENT

RECEIPT AND ACCOUNTING ADVICE

NO. 1666436

SM/AZ 09/06/91

Subject: AFFIDAVITS OF ASSESSMENT WORK (51) 2 9 12 255.00

Applicant:

CYPRUS MINERALS COMPANY
9100 EAST MINERAL CIRCLE
P. O. BOX 3299
ENGLEWOOD, CO 80155

SAME - CK #6217

Remitter:

Assignor:

LEASE MANAGEMENT DATA NEW UPDATE PAYMENT

ORIGINAL SERIAL NO.	ASG.	TYPE	ST.	CTY.	FUND SYMBOL	ACRES/UNITS	RATE
AMC 49788, ET AL							

AMOUNT	ANV. DATE	EXP. DATE	BILL CYC.	S/C	DISTRICT	NEXT BILL	MISC. DATA	U of M	ACTUAL UNITS

ASSIGNMENT SERIAL NO.	ASG.	TYPE	ST.	CTY.	FUND SYMBOL	ACRES/UNITS	RATE

AMOUNT	ANV. DATE	EXP. DATE	BILL CYC.	S/C	DISTRICT	NEXT BILL	MISC. DATA	U of M	ACTUAL UNITS

APPLY REMITTANCE

ACTION	FUND SYMBOL	CTY.	AMOUNT
FILING FEE			
RENTAL			
UNEARNED			
REFUND			
TOTAL			
AMOUNT DUE			

Remarks:

Act. sgm

BY:

DATE:

- Lease in Escrow?
- KGS? Of Interest?
- Auto Escalates? Operating Rights?
- Auto Renew? Operator
- Bond Filed?

FOR MMS USE ONLY

BILLEE NUMBER	FOREST REFUGE
OCS SECTION CODE	

CASE FOLDER COPY



Cyprus Minerals Company
9100 East Mineral Circle
Post Office Box 3299
Englewood, Colorado 80155
303-643-5000

September 3, 1991

Bureau of Land Management
Arizona State Office
Siete Square Building
3707 North 7th Street
Phoenix, Arizona 85014

Gentlemen:

Enclosed for filing is the recorded copy of the Affidavit of Performance of Annual Work covering 51 unpatented lode mining claims known as the Bronco, et al., BLM Serial Numbers A MC 049788, et al. Also enclosed is our check in the amount of \$255.00 to cover the filing fee.

Please acknowledge receipt of the Affidavit by dating and signing a copy of this letter and return it, along with a BLM date and time-stamped copy of the Affidavit, to the attention of J. J. Bensing, Manager, Land at the above letterhead address.

Should you have any questions, please do not hesitate to call me at (303) 643-5188. Thank you for your assistance.

Sincerely,

Pat Brady

Pat Brady
Associate Land Administrator

/dlp

Enclosures

L-100894
P.O.L. File

RECEIVED
BLM, AZ STATE OFFICE
SEP 5 '91
PHOENIX, ARIZONA

Received this _____ day of _____, 1991.

By: _____

Title: _____

BUREAU OF LAND MANAGEMENT FEE SCHEDULE

Recordation of new claims has been increased from a \$5.00 filing fee to a \$10.00 filing fee per claim.

Number of New Filings: 0

X \$ 10.00 per Claim: \$ 0

Regulations now require a \$5.00 filing fee for all documents pertaining to mining claims. As in the past all documents filed must include claim names and BLM serial numbers.

Number of Affidavits: 1
Number of Claims: 51
X \$ 5.00 (per claim)

Sub Total Cost \$ 255.00
=====

No. of Intent to Hold: 0
Number of Claims: 0
X \$ 5.00 (per claim)

Sub Total Cost \$ 0
=====

All other documents pertaining to mining claims (Transfer of Interest, Amendments, etc.) also require a charge of \$5.00 per claim.

Number of Documents: 0
Number of Claims: 0
X \$ 5.00 (per claim)

Sub Total Cost \$ 0
=====

TOTAL AMOUNT ENCLOSED: \$ 255.00
=====

Accounting Advice/copies are to be returned to:

Cyprus Copperstone Gold Corporation
9100 East Mineral Circle
P. O. Box 3299
Englewood, Colorado 80155

Attn: J. J. Bensing
Manager, Land

By: P. J. Brady
Name: P. J. Brady
Title: Associate Land Administrator

PHOENIX, ARIZONA

SEP 5 '91

RECEIVED
BLM AZ STATE OFFICE

DKL 1667 REC 952

STATE OF ARIZONA I hereby certify that the within instrument was and recorded
 County of Yuma 1989 DEC 21 A:10-05 at _____ M.
 In Docket No. 1667 Page 952-953 at the request of George W. Morgan Fee No.: 22566

When recorded mail to:
 George W. Morgan
 1210 N. 35th. Street
 Phoenix, Arizona 85008

Witness my hand and official seal.
Deeuge E. Schmitt
 County Recorder
 By _____ Deputy Recorder

Fee: \$ 5.00
 4.00
 5.00
 1.00

AFFIDAVIT OF PERFORMANCE OF ANNUAL WORK

State of Arizona } 269913 275297 RECEIVED
 County of YUMA } 273343 294678 B.L.M. AZ STATE GOV.
272801 27 4 OCT 1 1989
 7:45 A.M.
 PHOENIX, ARIZONA

1. GEORGE W. MORGAN Name
1210 NORTH 35TH. STREET Address
PHOENIX, ARIZONA 85008 City State Zip

being duly sworn according to law deposes and says that he is a citizen of the United States more than eighteen years of age and that all of the facts set forth in this affidavit are true and correct according to the best of his knowledge, information and belief.

2. That he is personally acquainted with the mining claim/named IN EXHIBIT "A" ATTACHED HERETO AND MADE A PART HEREOF SHEEP TANKS Mining District. YUMA County, Arizona, the location/of which / recorded in the office of the County Recorder of that County in Book / SEE EXHIBIT A Page / SEE EXHIBIT A Notice of locations / posted in Section / SEE EXHIBIT A Township 1 S., Range 14 W., G&SRJ&M.

3. That between the dates of NOVEMBER 16, 1989 and DECEMBER 18, 1989 at least ONE HUNDRED (\$ 100.00) dollars worth of work and improvements were done and performed upon each claim not including location work.

4. The work and improvements were made by and at the expense of GEORGE W. MORGAN, ANNA R. MORGAN AND ROBERT L. FANCHER, owners of the mine for the purpose of complying with the laws of the United States pertaining to assessments or annual work.

5. JOSEPH A. RUSSELL, ROBERT L. FANCHER, J. SHIPP AND GEORGE W. MORGAN, III were the names of the persons employed by the owner/who labored to do the work and improvements.

6. The work and improvements done were EXCAVATE AND MOVE 250 TONS OF EARTH, ROCK AND ORE FOR THE EXPLORATION OF MINERALS. GRADE, BLADE AND REBUILD 15,000 LINEAL FEET OF 12-FOOT WORK AND ACCESS ROADS ON, TO AND THRU THE CLAIMS FOR EXPLORATION OF MINERALS.

Dated 12-18-89 George W. Morgan Signature

Subscribed to and sworn before me, a Notary Public, this 18th day of Dec 1989, by George W. Morgan

My Commission expires _____ My Commission Expires Sept. 14, 1992 Alfred J. Casney Notary Public

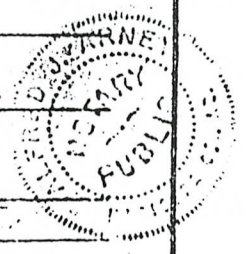


EXHIBIT "A"

FOR 37 MINING CLAIMS. ALL ARE LOCATED IN YUMA, ARIZONA
IN TOWNSHIP 1-S, RANGE 14-W. G&SRB&M

<u>NAME</u>	<u>BOOK</u>	<u>PAGE</u>	<u>LOC. DATE</u>	<u>BLM. NO.</u>	<u>OWNER</u>	<u>SECTION</u>
HMC 1 FRAC	1535	186	5-2-87	269930 ✓	MORGAN/FANCHER	10
HMC 23	1535	200	5-4-87	269913	MORGAN/FANCHER	10
HMC 24	1535	202	5-4-87	269914	MORGAN/FANCHER	10, 11
HMC 25	1542	908	5-4-87	269915	MORGAN/FANCHER	10, 15
HMC 26	1535	206	5-4-87	269916	MORGAN/FANCHER	10, 11, 14, 15
HMC 31	1535	216	5-4-87	269921	MORGAN/FANCHER	11
HMC 32	1535	218	5-4-87	269922	MORGAN/FANCHER	11
HMC 33	1542	916	5-4-87	269923	MORGAN/FANCHER	11, 14
HMC 34	1542	918	5-4-87	269924	MORGAN/FANCHER	11, 14
HMC 14	1551	124	8-5-87	273343	MORGAN/FANCHER	3, 10
HMC 15	1551	126	8-5-87	273344	MORGAN/FANCHER	3
HMC 17	1551	128	8-5-87	273345	MORGAN/FANCHER	3, 10
HMC 18	1551	130	8-5-87	273346	MORGAN/FANCHER	3
HMC 19	1551	132	8-5-87	273347	MORGAN/FANCHER	3
HMC 20	1551	134	8-5-87	273348	MORGAN/FANCHER	3
HMC 21	1551	136	8-5-87	273349	MORGAN/FANCHER	3
HMC 22	1551	138	8-5-87	273350	MORGAN/FANCHER	3
HMC 300	1555	518	8-2-87	272801	MORGAN/FANCHER	2, 3
HMC 301	1549	450	8-2-87	272802	MORGAN/FANCHER	2, 11
HMC 302	1549	452	8-2-87	272803	MORGAN/FANCHER	2
HMC 303	1549	454	8-2-87	272804	MORGAN/FANCHER	2
HMC 304 FRAC	1549	456	8-3-87	272805	MORGAN/FANCHER	2
HMC 305 FRAC	1549	458	8-3-87	272806	MORGAN/FANCHER	2, 3
HMC 306 FRAC	1562	342	9-16-87	275297	MORGAN/FANCHER	3, 10
HMC 307 FRAC	1558	591	9-16-87	275298	MORGAN/FANCHER	3
HMC 400	1549	460	8-3-87	272807	MORGAN/FANCHER	11
HMC 401	1549	462	8-3-87	272808	MORGAN/FANCHER	11
HMC 402	1549	464	8-3-87	272809	MORGAN/FANCHER	11
HMC 403	1549	466	8-3-87	272810	MORGAN/FANCHER	11
HMC 405	1549	470	8-3-87	272812	MORGAN/FANCHER	11
HMC 406	1555	520	8-3-87	272813	MORGAN/FANCHER	2, 10, 11
HMC 407	1549	474	8-3-87	272814	MORGAN/FANCHER	2, 3, 10, 11
HMC 408	1549	476	8-4-87	272815	MORGAN/FANCHER	11
HMC 409	1549	478	8-4-87	272816	MORGAN/FANCHER	11
HMC 410	1549	480	8-4-87	272817	MORGAN/FANCHER	11
HMC 411	1549	482	8-4-87	272818	MORGAN/FANCHER	11
GAM 30	1634	551	3-11-89	294678 ✓	MORGAN/FANCHER	11

39

RECEIVED
B.L.M. AZ STATE OFFICE

OCT 9 1980

7:45 A.M.

YUMA, ARIZONA

UNITED STATES
DEPARTMENT OF THE INTERI
BUREAU OF LAND MANAGEMEN

RECEIPT AND ACCOUNTING ADVICE

No. 1642193

DF/AZ

10/10/90

Subject: AFFIDAVIT OF LABOR (50)

2 19 12

OK
250.00

Applicant:

CYPRUS MINERALS COMPANY
P.O. BOX 3299
ENGLEWOOD, CO 80155

Remitter: SAME - CK #5787
303/643-5000

Assignor:

LEASE MANAGEMENT DATA NEW UPDATE PAYMENT

ORIGINAL SERIAL NO.	ASG.	TYPE	ST.	CTY.	FUND SYMBOL	ACRES/UNITS	RATE
AMC 49788 ET AL							

AMOUNT	ANV. DATE	EXP. DATE	BILL CYC.	S/C	DISTRICT	NEXT BILL	MISC. DATA	U of M	ACTUAL UNITS

ASSIGNMENT SERIAL NO.	ASG.	TYPE	ST.	CTY.	FUND SYMBOL	ACRES/UNITS	RATE

AMOUNT	ANV. DATE	EXP. DATE	BILL CYC.	S/C	DISTRICT	NEXT BILL	MISC. DATA	U of M	ACTUAL UNITS

APPLY REMITTANCE

ACTION	FUND SYMBOL	CTY.	AMOUNT
FILING FEE			
RENTAL			
UNEARNED			
REFUND			
TOTAL			
AMOUNT DUE			

Remarks:

ACK

BY: *[Signature]*

DATE:

- Lease in Escrow?
- KGS? Of Interest?
- Auto Escalates? Operating Rights?
- Auto Renew? Operator
- Bond Filed?

FOR MMS USE ONLY

BILLEE	FOREST REFUGE
NUMBER	
OCS SECTION	
CODE	



**CYPRUS
Minerals Company**

Cyprus Minerals Company
9100 East Mineral Circle
Post Office Box 3299
Englewood, Colorado 80155
303-643-5000

October 4, 1990

Bureau of Land Management
Arizona State Office
Siete Square Building
3707 North Seventh Street
Phoenix, Arizona 85014

Gentlemen:

Enclosed for filing are the following two (2) recorded documents and our check in the amount of \$250.00 to cover the filing fees:

1. Affidavit of Performance of Annual Work covering 13 unpatented lode mining claims known as the Bronco, et al., BLM Serial Numbers A MC 49788, et al. (Filing fee: \$65.00).
2. Affidavit of Performance of Annual Work covering 37 unpatented lode mining claims known as the HMC 1 Frac, et al., BLM Serial Numbers A MC 269930, et al. (Filing fee: \$185.00).

Please acknowledge receipt of the Affidavits by dating and signing a copy of this letter and return it, along with a BLM date and time-stamped copy of the Affidavits, to the attention of J. J. Bensing, Manager, Land in the enclosed stamped, self-addressed envelope.

Should you have any questions, please do not hesitate to call me at (303) 643-5188. Thank you for your assistance.

Sincerely,

Pat Brady
Assistant Land Administrator

RECEIVED
B.L.M. AZ STATE OFFICE

OCT 5 1990

7:45 A.M.
PHOENIX, ARIZONA

Enclosures

P.O.L. File

Received this 10th day of October, 1990.

By: B. Fast

Title: Public Contact Asst.

BUREAU OF LAND MANAGEMENT FEE SCHEDULE

Recordation of new claims has been increased from a \$5.00 filing fee to a \$10.00 filing fee per claim.

Number of New Filings: 0

X \$ 10.00 per Claim: \$ 0

Regulations now require a \$5.00 filing fee for all documents pertaining to mining claims. As in the past all documents filed must include claim names and BLM serial numbers.

Number of Affidavits: 2

Number of Claims: 50
X \$ 5.00 (per claim)

Sub Total Cost \$ 250.00
=====

No. of Intent to Hold: 0

Number of Claims: 0
X \$ 5.00 (per claim)

Sub Total Cost \$ 0
=====

All other documents pertaining to mining claims (Transfer of Interest, Amendments, etc.) also require a charge of \$5.00 per claim.

Number of Documents: 0

Number of Claims: 0
X \$ 5.00 (per claim)

Sub Total Cost \$ 0
=====

TOTAL AMOUNT ENCLOSED: \$ 250.00
=====

RECEIVED
B.L.M. AZ STATE OFFICE

Accounting Advice/copies are to be returned to:

Cyprus Copperstone Gold Corporation
9100 East Mineral Circle
P. O. Box 3299
Englewood, Colorado 80155

OCT 3 1980
7:45 A.M.
PHOENIX, ARIZONA

Attn: J. J. Bensing
Manager, Land

By: P. J. Brady
Name: P. J. Brady
Title: Asst. Land Administrator

IN TOWNSHIP 1-S, RANGE 14-W. G&SRB&M

NAME	BOOK	PAGE	LOC. DATE	BLM. NO.	OWNER	SECTION
BRONCO	1424	470	6-6-52	49788	MORGAN/FANCHER	3 <i>49788</i>
BRONCO III	1424	468	6-25-79	49789	MORGAN/FANCHER	3 <i>234414</i>
IVO FRAC 1	1446	41	3-7-85	234414	MORGAN/FANCHER	3,10 <i>289039</i>
IVO FRAC 2	1603	55	9-1-88	289039	MORGAN/FANCHER	10 <i>269844</i>
ERDSTONE 1	1537	111	5-18-87	269844	MORGAN/FANCHER	3,10 <i>99660</i>
ERDSTONE 2	1424	464	11-26-79	99662	MORGAN	10 <i>49792</i>
ERDSTONE 3	1143	544	11-26-79	99663	MORGAN	10 <i>269892</i>
ERDSTONE 4	1424	466	1-12-80	99664	MORGAN	10
ERDSTONE 5	1143	548	1-12-80	99665	MORGAN	3,10
IG DEAL	1424	460	12-16-73	49792	MORGAN	10,11
AKLAND	1537	111	5-18-87	269845	MORGAN/FANCHER	10 <i>273343</i>
AKLAND 2	1424	458	11-26-79	99660	MORGAN	10 <i>272801</i>
AKLAND 3	1143	540	11-26-79	99661	MORGAN	10 <i>275297</i>
HMC 1 FRAC	1535	186	5-2-87	269930	MORGAN/FANCHER	10 <i>294678</i>
HMC 23	1535	200	5-4-87	269913	MORGAN/FANCHER	10
HMC 24	1535	202	5-4-87	269914	MORGAN/FANCHER	10,11 <i>ly</i>
HMC 25	1542	908	5-4-87	269915	MORGAN/FANCHER	10,15
HMC 26	1535	206	5-4-87	269916	MORGAN/FANCHER	10,11,14,15 <i>70</i>
HMC 31	1535	216	5-4-87	269921	MORGAN/FANCHER	11
HMC 32	1535	218	5-4-87	269922	MORGAN/FANCHER	11
HMC 33	1542	916	5-4-87	269923	MORGAN/FANCHER	11,14
HMC 34	1542	918	5-4-87	269924	MORGAN/FANCHER	11,14
HMC 14	1551	124	8-5-87	273343	MORGAN/FANCHER	3,10
HMC 15	1551	126	8-5-87	273344	MORGAN/FANCHER	3
HMC 17	1551	128	8-5-87	273345	MORGAN/FANCHER	3,10
HMC 18	1551	130	8-5-87	273346	MORGAN/FANCHER	3
HMC 19	1551	132	8-5-87	273347	MORGAN/FANCHER	3
HMC 20	1551	134	8-5-87	273348	MORGAN/FANCHER	3
HMC 21	1551	136	8-5-87	273349	MORGAN/FANCHER	3
HMC 22	1551	138	8-5-87	273350	MORGAN/FANCHER	3
HMC 300	1555	518	8-2-87	272801	MORGAN/FANCHER	2,3
HMC 301	1549	450	8-2-87	272802	MORGAN/FANCHER	2,11
HMC 302	1549	452	8-2-87	272803	MORGAN/FANCHER	2
HMC 303	1549	454	8-2-87	272804	MORGAN/FANCHER	2
HMC 304 FRAC	1549	456	8-3-87	272805	MORGAN/FANCHER	2
HMC 305 FRAC	1549	458	8-3-87	272806	MORGAN/FANCHER	2,3
HMC 306 FRAC	1562	342	9-16-87	275297	MORGAN/FANCHER	3,10
HMC 307 FRAC	1558	591	9-16-87	275298	MORGAN/FANCHER	3
HMC 400	1549	460	8-3-87	272807	MORGAN/FANCHER	11
HMC 401	1549	462	8-3-87	272808	MORGAN/FANCHER	11
HMC 402	1549	464	8-3-87	272809	MORGAN/FANCHER	11
HMC 403	1549	466	8-3-87	272810	MORGAN/FANCHER	11
HMC 405	1549	470	8-3-87	272812	MORGAN/FANCHER	11
HMC 406	1555	520	8-3-87	272813	MORGAN/FANCHER	2,10,11
HMC 407	1549	474	8-3-87	272814	MORGAN/FANCHER	2,3,10,11
HMC 408	1549	476	8-4-87	272815	MORGAN/FANCHER	11
HMC 409	1549	478	8-4-87	272816	MORGAN/FANCHER	11
HMC 410	1549	480	8-4-87	272817	MORGAN/FANCHER	11
HMC 411	1549	482	8-4-87	272818	MORGAN/FANCHER	11
GAM 30	1634	1634	3-11-89	294678	MORGAN/FANCHER	11

RECEIVED
B.L.M. AZ STATE OFFICE

AUG 21 1990
7:45 A.M.
PHOENIX, ARIZONA

ENTERED IN COMPUTER

9-19-90 *ly*

8-1-89

Copy

Last Will and Testament of

GEORGE WILLIAM MORGAN

I, GEORGE WILLIAM MORGAN, a resident of Maricopa County, Arizona, being of sound and disposing mind, do hereby make, publish and declare this to be my Last Will and Testament, hereby revoking any and all Wills and Codicils to Wills heretofore made by me.

FIRST: I declare that I am married and that my wife's name is ANNA RITA MORGAN, and that I have one child, namely, GEORGE WILLIAM MORGAN, JR., who is over the age of majority.

SECOND: I hereby give, devise and bequeath all of my estate, real, personal and mixed, and wheresoever situate, and whatsoever kind and nature, to my wife, ANNA RITA MORGAN, provided that my said wife shall survive me for a period of sixty (60) days.

THIRD: In the event my said wife, ANNA RITA MORGAN, shall fail to survive me for a period of sixty (60) days, then and in such event I direct the distribution of my estate in the existing sums, quantities and items, or the balance of such sums, quantities and items as may exist at the time of the distribution of my estate as follows:

A. Lumsden Road,
8-cylinder au
Deposit which
\$10,000.00.
\$10,000.00.

*Please note:
This is an
ORIGINAL
signature of
the deceased.*



presently residing at 801 East
Cosmopolitan, antique Lincoln,
following Certificates of
the designated depository:
a, C.D. No. 909-632-852-9,
t, C.D. No. 909-632-372-8,

Citibank, Phoenix, Arizona, C.D. No. 002-91-26-061, \$10,000.00.
First Interstate Bank, Phoenix, Arizona, C.D. No. 825299,
\$10,000.00.

RECEIVED
B.L.M. AZ STATE OFFICE

AUG 21 1990
7:45 A.M.
PHOENIX, ARIZONA

George William Morgan

CERTIFICATION OF VITAL RECORD

STATE OF ARIZONA

STATE OF ARIZONA

STATE COPY

DEPARTMENT OF HEALTH SERVICES - OFFICE OF VITAL RECORDS DEATH NO. D 102- CERTIFICATE OF DEATH

Form containing fields for Name of Deceased (George William Morgan, Sr.), Date of Death (March 29, 1990), Race (White), Place of Birth (Schenectady, N.Y.), Usual Residence (Phoenix, Arizona), Informant's Name (Mortimer Smith Morgan), Signature (for Anna Morgan), Cause of Death (Malignant Mesothelioma), and Manner of Death (Suicide).

STATE OF ARIZONA COUNTY OF MARICOPA

CERTIFIED COPY OF VITAL RECORDS

DATE ISSUED

April 2, 1990

This is a true and exact reproduction of the document officially registered and placed on file in the VITAL RECORDS SECTION, DEPARTMENT OF HEALTH SERVICES, PHOENIX, ARIZONA issued under the authority of A.R.S. 36-341, and by direction of:

Hani R. Szigh Chief Deputy County Registrar Maricopa County Department of Health Services

This copy not valid unless prepared on engraved border displaying county seal in color and impressed with raised seal of issuing agency.

1405835



Form 1370-41
(March 1934)

UNITED STATES
DEPARTMENT OF THE INTERIOR
BUREAU OF LAND MANAGEMENT

RECEIPT AND ACCOUNTING ADVICE

NO. 1641700 04

Subject: TRANSFER OF INTEREST (30)

SM/AZ 08/21/90
2 7 12
250.00
OK

Applicant:

ANNA R. MORGAN
C/O BENDIGO, INC.
3410 W. PLUMB LANE
RENO, AZ 89509

Remitter: SAME - CK #105
702-323-4485

Assignor:

NV

LEASE MANAGEMENT DATA NEW UPDATE PAYMENT

ORIGINAL SERIAL NO.	ASG.	TYPE	ST.	CTY.	FUND SYMBOL	ACRES/UNITS	RATE
AMC 49788, ET AL							

AMOUNT	ANV. DATE	EXP. DATE	BILL CYC.	S/C	DISTRICT	NEXT BILL	MISC. DATA	U of M	ACTUAL UNITS

ASSIGNMENT SERIAL NO.	ASG.	TYPE	ST.	CTY.	FUND SYMBOL	ACRES/UNITS	RATE

AMOUNT	ANV. DATE	EXP. DATE	BILL CYC.	S/C	DISTRICT	NEXT BILL	MISC. DATA	U of M	ACTUAL UNITS

APPLY REMITTANCE

ACTION	FUND SYMBOL	CTY.	AMOUNT
FILING FEE			
RENTAL			
UNEARNED			
REFUND			
TOTAL			
AMOUNT DUE			

Remarks:

BY: _____ DATE: _____

- Lease in Escrow?
 - KGS?
 - Auto Escalates?
 - Auto Renew?
- Of Interest?
Operating Rights?
Operator
Bond Filed?

FOR MMS USE ONLY

BILLEE	FOREST REFUGE
NUMBER	
OCS SECTION	
CODE	

BENDIGO, INC.
3410 W. Plumb Lane
Reno, Nevada 89509
(702) 323-4485

August 16, 1990

Bureau of Land Management
Arizona State Office
3707 N. 7th Street
P.O. Box 16563
Phoenix, AZ. 85011

Dear Sir,

Bendigo Inc. has been retained to manage the attached list of claims held by the Morgans, et al, and the Fanchers, et al. George W. Morgan, passed away on March 29, 1990. As his wife, Anna R. Morgan has survived him by 60 days, she has assumed his interest in the attached list of claims. Please note this in your files to clarify title. Enclosed are copies of George Morgan's Death Certificate and the first page of his Last Will and Testament as proof. Please return these to the above listed address as soon as possible. Enclosed is a check for \$250.00 (50 claims @ \$5.00/claim) to cover handling fees.

Thank you for your attention to this detail.

Sincerely,

Diana P. Kern

Diana P. Kern
President

*Original
Death Certificate
Returned (70)*


RECEIVED
B.L.M. AZ STATE OFFICE

AUG 21 1990
7:45 A.M.
PHOENIX, ARIZONA

BENDIGO, INC.

3410 W. Plumb Lane

Reno, Nevada 89509



Fold at line over top of envelope to the right
of the return address.

CERTIFIED

P 554 186 639

MAIL

**RETURN RECEIPT
REQUESTED**

Bureau of Land Management
ARIZONA STATE OFFICE
3707, N. 7th Street
P.O. Box 16563
Phoenix, AZ. 85011

DKT 16:37 FACE 123

State of Arizona
County of Yuma

08053

I hereby certify that the within instrument
was filed and recorded at the request of
Homestake Mining Co.

1989 MAY - 2 PM 7: 59

Doc# 1637

Page 122-123

Witness my hand and official seal the day
and year aforesaid.

GLENN E. SCHMITT

Glenn E. Schmitt
County Recorder
Notary Recorder

INDEXEL

When recorded return to:
Homestake Mining Company
155 Glendale, Sulite 18
Sparks, NV 89431

AFFIDAVIT OF PERFORMANCE OF ANNUAL WORK

State of Nevada)
County of Washoe) ss.

MICROFILMED

269844
49788
99660
234414
289039

TERRY L. JENNINGS, being duly sworn, deposes and says that he is a citizen of the United States and more than eighteen years of age, and is an employee of HOMESTAKE MINING COMPANY OF CALIFORNIA, a corporation organized under the laws of the State of California and authorized to do business in the State of Arizona, and is personally acquainted with the mining claims described in the attached Exhibit A, located in Yuma County, AZ.


That between the 12th and 14th day of March, 1989, at least \$3,700.00 worth of work and improvements were done and performed upon said claims, not including the location work of said claim. Such work and improvements were made at the expense of Homestake Mining Company of California, for the benefit of the owners of the claims, George W. and Anna R. Morgan, Melvin Y. Morgan, and Robert L. and Linda M. Fancher, for the purpose of complying with the laws of the United States pertaining to assessment or annual work, for the assessment year ending September 1, 1989. Hershkowitz Brothers Excavating, Box 114, Wickenburg, AZ 85358, Hunter Mining Lab, Sparks, NV, and Homestake employees were employed and labored upon said claims, and did said work and improvements, which consisted of drilling, preparing samples and fire assaying.

HOMESTAKE MINING COMPANY OF CALIFORNIA

By *Terry L. Jennings*
Agent

Subscribed and sworn to before me this
27th day of April, 1989.

Twyla J. McPhie
Notary Public



RECEIVED

B.L.M. AZ STATE OFFICE

MAY 11 1989

7:45 A.M.
PHOENIX, ARIZONA

(37)

NAME	BOOK	PAGE	LOC. DATE	BLM. NO	OWNER	COUNTY	SECT	TWP	RGE
BRONCO -	1424	470	06/06/52	49788	MORGAN/FANCHER	YUMA	3	18	14W
BRONCO IIR -	1424	468	11/02/68	49789	MORGAN/FANCHER	YUMA	3,10	18	14W
BVO FRAC 01 -	1446	41	03/07/85	234414	MORGAN/FANCHER	YUMA	3,10	18	14W
BVO FRAC 02 -	1603	55	09/01/88	289039	MORGAN/FANCHER	YUMA	10	18	14W
H.N.C. 14 -	1951	124	08/05/87	273343	Morgan/Fancher	YUMA	3,10	18	14W
H.N.C. 15 -	1951	126	08/05/87	273344	Morgan/Fancher	YUMA	3	18	14W
H.N.C. 17 -	1951	120	08/05/87	273345	Morgan/Fancher	YUMA	3,10	18	14W
H.N.C. 18 -	1951	130	08/05/87	273346	Morgan/Fancher	YUMA	3	18	14W
H.N.C. 19 -	1951	132	08/05/87	273347	Morgan/Fancher	YUMA	3	18	14W
H.N.C. 20 -	1951	134	08/05/87	273348	Morgan/Fancher	YUMA	3	18	14W
H.N.C. 21 -	1951	136	08/05/87	273349	Morgan/Fancher	YUMA	3	18	14W
H.N.C. 22 -	1951	138	08/05/87	273350	Morgan/Fancher	YUMA	3	18	14W
H.N.C. 300 -	1959	510	08/02/87	272801	Morgan/Fancher	YUMA	2,3	18	14W
H.N.C. 301 -	1949	450	08/02/87	272802	Morgan/Fancher	YUMA	2,11	18	14W
H.N.C. 302 -	1949	452	08/02/87	272803	Morgan/Fancher	YUMA	2	18	14W
H.N.C. 303 -	1949	454	08/02/87	272804	Morgan/Fancher	YUMA	2	18	14W
H.N.C. 304 FRAC -	1949	456	08/03/87	272805	Morgan/Fancher	YUMA	2	18	14W
H.N.C. 305 FRAC -	1949	458	08/03/87	272806	Morgan/Fancher	YUMA	2,3	18	14W
H.N.C. 306 FRAC -	1952	342	09/16/87	275297	Morgan/Fancher	YUMA	3,10	18	14W
H.N.C. 307 FRAC -	1958	591	09/16/87	275298	Morgan/Fancher	YUMA	3	18	14W
H.N.C. 400 -	1949	460	08/03/87	272807	Morgan/Fancher	YUMA	11	18	14W
H.N.C. 401 -	1949	462	08/03/87	272808	Morgan/Fancher	YUMA	11	18	14W
H.N.C. 402 -	1949	464	08/03/87	272809	Morgan/Fancher	YUMA	11	18	14W
H.N.C. 403 -	1949	466	08/03/87	272810	Morgan/Fancher	YUMA	11	18	14W
H.N.C. 404 -	1949	468	08/03/87	272811	Morgan/Fancher	YUMA	11	18	14W
H.N.C. 405 -	1949	470	08/03/87	272812	Morgan/Fancher	YUMA	11	18	14W
H.N.C. 406 -	1955	520	08/03/87	272813	Morgan/Fancher	YUMA	2,10,11	18	14W
H.N.C. 407 -	1949	474	08/03/87	272814	Morgan/Fancher	YUMA	2,3,10,11	18	14W
H.N.C. 408 -	1949	476	08/04/87	272815	Morgan/Fancher	YUMA	11	18	14W
H.N.C. 409 -	1949	478	08/04/87	272816	Morgan/Fancher	YUMA	11	18	14W
H.N.C. 410 -	1949	480	08/04/87	272817	Morgan/Fancher	YUMA	11	18	14W
H.N.C. 411 -	1949	482	08/04/87	272818	Morgan/Fancher	YUMA	11	18	14W
VERDSTONE 01 -	1937	111	05/18/87	269844	MORGAN/FANCHER	YUMA	3,10	18	14W
VERDSTONE 02 -	1424	464	11/26/79	99662	MORGAN	YUMA	10	18	14W
VERDSTONE 03 -	1143	544	11/26/79	99663	MORGAN	YUMA	10	18	14W
VERDSTONE 04 -	1424	466	01/12/80	99664	MORGAN	YUMA	10	18	14W
VERDSTONE 05 -	1143	548	01/12/80	99665	MORGAN	YUMA	3,10	18	14W

DK1 1637 PAGE 1

RECEIVED
 BLM. AZ STATE OFFICE
 MAY 11 1989
 7:45 A.M.
 PHOENIX, ARIZONA

UNITED STATES
DEPARTMENT OF THE INTERIOR
BUREAU OF LAND MANAGEMENT

RECEIPT AND ACCOUNTING ADVICE

NO. 1573462 02

Subject: AFFIDAVIT OF LABOR (4-1) BAF/AZ MAY 11 89 0 13 12 2050
 Applicant: HOMESTAKE MINING COMPANY FOR MORGAN/FANCHER 155 GLENDALE, SUITE 2B SPARKS, NV 89431
 Remitter: HOMESTAKE MINING CO. 650 CALIFORNIA STREET
 NO. 0100161
acknowledged 5-19-89 **OK**

Assignor:

LEASE MANAGEMENT DATA										
<input type="checkbox"/> NEW <input type="checkbox"/> UPDATE <input type="checkbox"/> PAYMENT										
ORIGINAL SERIAL NO.	ASG.	TYPE	ST.	CTY.	FUND SYMBOL			ACRES/UNITS	RATE	
AMOUNT PER ATTACHED AFFIDAVIT										
AMOUNT	ANV. DATE	EXP. DATE	BILL CYC.	S/C	DISTRICT	NEXT BILL	MISC. DATA	U of M	ACTUAL UNITS	
ASSIGNMENT SERIAL NO.	ASG.	TYPE	ST.	CTY.	FUND SYMBOL			ACRES/UNITS	RATE	
AMOUNT	ANV. DATE	EXP. DATE	BILL CYC.	S/C	DISTRICT	NEXT BILL	MISC. DATA	U of M	ACTUAL UNITS	

APPLY REMITTANCE			
ACTION	FUND SYMBOL	CTY.	AMOUNT
FILING FEE			
RENTAL			
UNEARNED			
REFUND			
TOTAL			
AMOUNT			

Remarks:

BY: _____ DATE: _____

Lease in Escrow?
 KGS?
 Auto Escalates?
 Auto Renew?

Of Interest?
 Operating Rights?
 Operator
 Bond Filed?

FOR MMS USE ONLY

BILLEE NUMBER		FOREST REFUGE
OCS SECTION		
CODE		

NAME	BOOK	PAGE	LOC. DATE	BLM. NO	OWNER	COUNTY	SECT	TWP	RGE
D-K 1.	1535	156	04/28/87	269892	HMC	YUMA	10	1S	14W
D-K 2.	1535	158	04/28/87	269893	HMC	YUMA	10	1S	14W
D-K 3.	1535	160	04/28/87	269894	HMC	YUMA	10	1S	14W
D-K 4.	1535	162	04/28/87	269895	HMC	YUMA	9,10	1S	14W
D-K 5.	1535	164	04/28/87	269896	HMC	YUMA	9,10	1S	14W
D-K 6.	1535	166	04/28/87	269897	HMC	YUMA	9	1S	14W
D-K 7.	1535	168	04/28/87	269898	HMC	YUMA	9	1S	14W
D-K 8.	1535	170	04/28/87	269899	HMC	YUMA	9	1S	14W
D-K 9.	1535	172	04/28/87	269900	HMC	YUMA	9	1S	14W
H.M.C. 8.	1535	174	05/01/87	269901	HMC	YUMA	10,11	1S	14W
H.M.C. 9.	1535	176	05/01/87	269902	HMC	YUMA	10,11	1S	14W
H.M.C. 13.	1535	178	05/01/87	269903	HMC	YUMA	10	1S	14W
H.M.C. 14.	1551	124	08/05/87	273343	HMC	YUMA	3,10	1S	14W
H.M.C. 15.	1551	126	08/05/87	273344	HMC	YUMA	3	1S	14W
H.M.C. 16.	1542	902	05/01/87	269906	HMC	YUMA	3,10	1S	14W
H.M.C. 17.	1551	128	08/05/87	273345	HMC	YUMA	3,10	1S	14W
H.M.C. 18.	1551	130	08/05/87	273346	HMC	YUMA	3	1S	14W
H.M.C. 19.	1551	132	08/05/87	273347	HMC	YUMA	3	1S	14W
H.M.C. 20.	1551	134	08/05/87	273348	HMC	YUMA	3	1S	14W
H.M.C. 21.	1551	136	08/05/87	273349	HMC	YUMA	3	1S	14W
H.M.C. 22.	1551	138	08/05/87	273350	HMC	YUMA	3	1S	14W
H.M.C. 23.	1535	200	05/04/87	269913	HMC	YUMA	10	1S	14W
H.M.C. 24.	1535	202	05/04/87	269914	HMC	YUMA	10,11	1S	14W
H.M.C. 25.	1542	908	05/04/87	269915	HMC	YUMA	10,15	1S	14W
H.M.C. 26.	1535	206	05/04/87	269916	HMC	YUMA	10,11,14,15	1S	14W
H.M.C. 27.	1542	910	05/04/87	269917	HMC	YUMA	15	1S	14W
H.M.C. 28.	1542	912	05/04/87	269918	HMC	YUMA	14,15	1S	14W
H.M.C. 29.	1542	914	05/04/87	269919	HMC	YUMA	14,15	1S	14W
H.M.C. 30.	1535	214	05/04/87	269920	HMC	YUMA	10,11	1S	14W
H.M.C. 31.	1535	216	05/04/87	269921	HMC	YUMA	11	1S	14W
H.M.C. 32.	1535	218	05/04/87	269922	HMC	YUMA	11	1S	14W
H.M.C. 33.	1542	916	05/04/87	269923	HMC	YUMA	11,14	1S	14W
H.M.C. 34.	1542	918	05/04/87	269924	HMC	YUMA	11,14	1S	14W
H.M.C. 35.	1542	920	05/04/87	269925	HMC	YUMA	14	1S	14W
H.M.C. 36.	1535	226	05/04/87	269926	HMC	YUMA	14	1S	14W
H.M.C. 37.	1542	922	05/04/87	269927	HMC	YUMA	14	1S	14W
H.M.C. 38.	1542	924	05/04/87	269928	HMC	YUMA	14	1S	14W
H.M.C. 99.	1542	926	05/06/87	269929	HMC	YUMA	15	1S	14W
H.M.C. 100.	1548	491	05/30/87	272591	HMC	YUMA	15,22	1S	14W
H.M.C. 101.	1548	493	05/30/87	272592	HMC	YUMA	14,15,22,23	1S	14W
H.M.C. 102.	1548	495	05/30/87	272593	HMC	YUMA	15	1S	14W
H.M.C. 103.	1548	497	05/30/87	272594	HMC	YUMA	14,15	1S	14W
H.M.C. 104.	1548	499	05/30/87	272595	HMC	YUMA	15	1S	14W
H.M.C. 105.	1548	501	05/30/87	272596	HMC	YUMA	14,15	1S	14W
H.M.C. 106.	1548	503	05/30/87	272597	HMC	YUMA	15	1S	14W
H.M.C. 107.	1548	505	05/30/87	272598	HMC	YUMA	14,15	1S	14W
H.M.C. 108.	1548	507	05/30/87	272599	HMC	YUMA	15	1S	14W
H.M.C. 109.	1548	509	05/30/87	272600	HMC	YUMA	14,15	1S	14W
H.M.C. 110.	1548	511	05/30/87	272601	HMC	YUMA	15	1S	14W
H.M.C. 111.	1548	513	05/30/87	272602	HMC	YUMA	14,15	1S	14W
H.M.C. 112.	1548	515	05/30/87	272603	HMC	YUMA	15	1S	14W
H.M.C. 113.	1548	517	05/30/87	272604	HMC	YUMA	14,15	1S	14W
H.M.C. 114.	1548	519	05/30/87	272605	HMC	YUMA	15	1S	14W
H.M.C. 115.	1548	521	05/30/87	272606	HMC	YUMA	14,15	1S	14W
H.M.C. 116.	1548	523	05/31/87	272607	HMC	YUMA	14,23	1S	14W
H.M.C. 117.	1548	525	05/31/87	272608	HMC	YUMA	14,23	1S	14W
H.M.C. 118.	1548	527	05/31/87	272609	HMC	YUMA	14	1S	14W

JAN 25 1988
7:45 A.M.
PHOENIX, ARIZONA

RECEIVED

BLM. AZ STATE OFFICE

NAME	BOOK	PAGE	LOC. DATE	BLM. NO	OWNER	COUNTY	SECT	TWP	RGE
H.M.C. 119.	1548	529	05/31/87	272610	HMC	YUMA	14	1S	14W
H.M.C. 120.	1548	531	05/31/87	272611	HMC	YUMA	14	1S	14W
H.M.C. 121.	1548	533	05/31/87	272612	HMC	YUMA	14	1S	14W
H.M.C. 122.	1548	535	05/31/87	272613	HMC	YUMA	14	1S	14W
H.M.C. 123.	1548	537	05/31/87	272614	HMC	YUMA	14	1S	14W
H.M.C. 124.	1548	539	05/31/87	272615	HMC	YUMA	14	1S	14W
H.M.C. 125.	1548	541	05/31/87	272616	HMC	YUMA	14	1S	14W
H.M.C. 126.	1548	543	05/31/87	272617	HMC	YUMA	14	1S	14W
H.M.C. 127.	1548	545	05/31/87	272618	HMC	YUMA	14	1S	14W
H.M.C. 128.	1548	547	05/31/87	272619	HMC	YUMA	14	1S	14W
H.M.C. 129.	1548	549	05/31/87	272620	HMC	YUMA	14	1S	14W
H.M.C. 130.	1548	551	06/01/87	272621	HMC	YUMA	11, 14	1S	14W
H.M.C. 131.	1548	553	06/01/87	272622	HMC	YUMA	11	1S	14W
H.M.C. 132.	1548	555	06/01/87	272623	HMC	YUMA	11	1S	14W
H.M.C. 133.	1548	557	06/01/87	272624	HMC	YUMA	11	1S	14W
H.M.C. 134.	1548	559	06/01/87	272625	HMC	YUMA	11, 12	1S	14W
H.M.C. 135.	1548	561	06/01/87	272626	HMC	YUMA	11, 12	1S	14W
H.M.C. 136.	1548	563	06/01/87	272627	HMC	YUMA	11, 14	1S	14W
H.M.C. 137.	1548	565	06/01/87	272628	HMC	YUMA	14	1S	14W
H.M.C. 138.	1548	567	06/01/87	272629	HMC	YUMA	14	1S	14W
H.M.C. 139.	1548	569	06/02/87	272630	HMC	YUMA	3	1S	14W
H.M.C. 140.	1548	571	06/02/87	272631	HMC	YUMA	3	1S	14W
H.M.C. 141.	1548	573	06/02/87	272632	HMC	YUMA	3	1S	14W
H.M.C. 142.	1548	575	06/02/87	272633	HMC	YUMA	3	1S	14W
H.M.C. 143.	1548	577	06/02/87	272634	HMC	YUMA	3	1S	14W
H.M.C. 144.	1548	579	06/02/87	272635	HMC	YUMA	3	1S	14W
H.M.C. 145.	1548	581	06/02/87	272636	HMC	YUMA	3	1S	14W
H.M.C. 146.	1548	583	06/02/87	272637	HMC	YUMA	3	1S	14W
H.M.C. 147.	1548	585	06/02/87	272638	HMC	YUMA	3	1S	14W
H.M.C. 148.	1548	587	06/02/87	272639	HMC	YUMA	3	1S	14W
H.M.C. 149.	1548	589	06/02/87	272640	HMC	YUMA	3	1S	14W
H.M.C. 150.	1548	591	06/02/87	272641	HMC	YUMA	3	1S	14W
H.M.C. 151.	1548	593	06/02/87	272642	HMC	YUMA	3	1S	14W
H.M.C. 152.	1548	595	06/02/87	272643	HMC	YUMA	3	1S	14W
H.M.C. 153.	1548	597	06/02/87	272644	HMC	YUMA	3	1S	14W
H.M.C. 154.	1548	599	06/02/87	272645	HMC	YUMA	3	1S	14W
H.M.C. 155.	1548	601	06/02/87	272646	HMC	YUMA	2	1S	14W
H.M.C. 156.	1548	603	06/02/87	272647	HMC	YUMA	2	1S	14W
H.M.C. 157.	1548	605	06/06/87	272648	HMC	YUMA	9, 10	1S	14W
H.M.C. 158.	1548	607	06/06/87	272649	HMC	YUMA	9	1S	14W
H.M.C. 300.	1549	448	08/02/87	272801	HMC	YUMA	2, 3	1S	14W
H.M.C. 301.	1549	450	08/02/87	272802	HMC	YUMA	2, 11	1S	14W
H.M.C. 302.	1549	452	08/02/87	272803	HMC	YUMA	2	1S	14W
H.M.C. 303.	1549	454	08/02/87	272804	HMC	YUMA	2	1S	14W
H.M.C. 304. FRAC	1549	456	08/03/87	272805	HMC	YUMA	2	1S	14W
H.M.C. 305. FRAC	1549	458	08/03/87	272806	HMC	YUMA	2, 3	1S	14W
H.M.C. 306. FRAC	1562	342	09/16/87	275297	HMC	YUMA	3, 10	1S	14W
H.M.C. 307. FRAC	1558	591	09/16/87	275298	HMC	YUMA	3	1S	14W
H.M.C. 400.	1549	460	08/03/87	272807	HMC	YUMA	11	1S	14W
H.M.C. 401.	1549	462	08/03/87	272808	HMC	YUMA	11	1S	14W
H.M.C. 402.	1549	464	08/03/87	272809	HMC	YUMA	11	1S	14W
H.M.C. 403.	1549	466	08/03/87	272810	HMC	YUMA	11	1S	14W
H.M.C. 404.	1549	468	08/03/87	272811	HMC	YUMA	11	1S	14W
H.M.C. 405.	1549	470	08/03/87	272812	HMC	YUMA	11	1S	14W
H.M.C. 407.	1549	474	08/03/87	272814	HMC	YUMA	2, 3, 10, 11	1S	14W
H.M.C. 408.	1549	476	08/04/87	272815	HMC	YUMA	11	1S	14W
H.M.C. 409.	1549	478	08/04/87	272816	HMC	YUMA	11	1S	14W

JAN 25 1988

7:45 A.M.
PHOENIX, ARIZONA

NAME	BOOK	PAGE	LOC.	DATE	BLM.NO	OWNER	COUNTY	SECT	TWP	RGE
H.M.C. 410	1549	480	08/04/87	272817	HMC	YUMA	11	1S	14W	
H.M.C. 411	1549	482	08/04/87	272818	HMC	YUMA	11	1S	14W	
H.M.C. 472	1549	472	08/03/87	272813	HMC	YUMA	2,10,11	1S	14W	
H.M.C. FRAC. 1	1535	186	05/02/87	269930	HMC	YUMA	3,10	1S	14W	
H.M.C. FRAC. 2	1542	904	05/10/87	269931	HMC	YUMA	10,15	1S	14W	
H.M.C. FRAC. 3	1542	906	05/10/87	269932	HMC	YUMA	15	1S	14W	

RECEIVED
B.L.M. AZ STATE OFFICE

JAN 25 1988

7:45 A.M.
PHOENIX, ARIZONA



MINING COMPANY

EXPLORATION DIVISION
MAILING ADDRESS

155 GLENDALE, SUITE 18, SPARKS, NEVADA 89431

(702) 331-6980

January 20, 1988

RECEIVED
B.L.M. AZ STATE OFFICE

JAN 25 1988

7:45 A.M.
PHOENIX, ARIZONA

Bureau of Land Management
3707 N. 7th St. #300
P. O. Box 16563
Phoenix, AZ 85011

Gentlemen:

Enclosed please find 3 affidavits of performance of annual work for the 1988 assessment year, as follows:

1. Big-Deal and Oakland claims;
2. Bronco, BVO and Verdstone claims;
3. D-K and H.M.C. claims.

Please send your receipt to my attention at the above address, and if you have any questions, please call.

Very truly yours,

Twyla McPhie
Land Assistant

NOTICE!!

These documents have been scanned!

Do not place un-scanned documents beneath this notice!

Do not remove this notice from this file!

GPO Jacket No. 560-102
Print Order 61540
Rise Business Services, LLC
Job=AZ15 8/2/2019



Box Number= AZ15202



Claim Begin-End: AMC273343-AMC273350

5 Miscellaneous



AZ15202-10

AMC266964-AMC273343

8-1-89

copy

Last Will and Testament of

GEORGE WILLIAM MORGAN

I, GEORGE WILLIAM MORGAN, a resident of Maricopa County, Arizona, being of sound and disposing mind, do hereby make, publish and declare this to be my Last Will and Testament, hereby revoking any and all Wills and Codicils to Wills heretofore made by me.

FIRST: I declare that I am married and that my wife's name is ANNA RITA MORGAN, and that I have one child, namely, GEORGE WILLIAM MORGAN, JR., who is over the age of majority.

SECOND: I hereby give, devise and bequeath all of my estate, real, personal and mixed, and wheresoever situate, and whatsoever kind and nature, to my wife, ANNA RITA MORGAN, provided that my said wife shall survive me for a period of sixty (60) days.

THIRD: In the event my said wife, ANNA RITA MORGAN, shall fail to survive me for a period of sixty (60) days, then and in such event I direct the distribution of my estate in the existing sums, quantities and items, or the balance of such sums, quantities and items as may exist at the time of the distribution of my estate to the following persons:

A. To my son, GEORGE W. MORGAN, JR., presently residing at 801 East Lumsden Road, Brandon, Florida 33511, one 1951 Cosmopolitan, antique Lincoln, 8-cylinder automobile.

My said son will also receive the following Certificates of Deposit which are held in trust for his benefit at the designated depository:

Western Savings, Phoenix, Arizona, C.D. No. 909-632-852-9,
\$10,000.00.

Western Savings, Phoenix, Arizona, C.D. No. 909-632-372-8,
\$10,000.00.

Citibank, Phoenix, Arizona, C.D. No. 002-91-26-061, \$10,000.00.

First Interstate Bank, Phoenix, Arizona, C.D. No. 825299,
\$10,000.00.

RECEIVED

B.L.M. AZ STATE OFFICE

WILL - Page One

AUG 21 1990

7:45 A.M.
PHOENIX, ARIZONA

George William Morgan



MINING COMPANY

155 GLENDALE, SUITE 18, SPARKS, NEVADA 89431

EXPLORATION DIVISION
MAILING ADDRESS

273343
269892
Lji
(702) 331-6980

September 1, 1987

RECEIVED
B.L.M. AZ STATE OFFICE

SEP 04 1987

7:45 A.M.
PHOENIX, ARIZONA

Bureau of Land Management
P. O. Box 16563
Phoenix, AZ 85011

Gentlemen:

Enclosed please find location notices for the HMC 14, 15, 17, 18, 19, 20, 21 and 22 lode mining claims, together with our map attached to each, and our check in the amount of \$40.00.

These claims were previously filed with your office on May 27, 1987, and assigned AMC numbers of 269904, 269905, and 269907-269912. ²⁶⁹⁹¹² but were apparently invalid at that time, so please consider them abandoned by Homestake Mining Company of California.

Please send your receipt for the newly located above claims to my attention at the above address, and if you have any questions, please call.

Very truly yours,

Twyla McPhie
Land Assistant

cc: J. Barton wi. orig.

A MC 273343

Close:

269904, 269905, 269908 - 269912

(Relocated under 273343-273350)

NOTICE!!

These documents have been scanned!

Do not place un-scanned documents beneath this notice!

Do not remove this notice from this file!

GPO Jacket No. 560-102
Print Order 61540
Rise Business Services, LLC
Job=AZ15 8/2/2019



Box Number= AZ15202



Claim Begin-End: AMC273343-AMC273350

6 Location Notices-Amendments and Supporting Documents



AZ15202-10

AMC266964-AMC273343

STATE OF ARIZONA)
COUNTY OF Yuma) ss.

I hereby certify that the within instrument was filed and recorded 1987 AUG 17 AM 10 06, 19 at M.

Fee No.:

16227

In Docket No. 1551, Page 124-125 at the request of Homestake Mining Co. Indexed:

Witness my hand and official seal.

GLENYS E. SCHMITT
County Recorder

By Elizabeth A. Burton
Deputy Recorder

Compared:
Photostated:

Fee: \$ 5.00
4.00 SW.

When recorded mail to:

MIKE JOHNSON
C/O HOMESTAKE MINING Co. INC.
155 GLENDALE AVE, SUITE 18
SPARKS, NEVADA 89431

NOTICE OF MINING CLAIM LOCATION RECEIVED

B.L.M. AZ STATE OFFICE

SEP 04 1987

7:45 A.M.

PHOENIX, ARIZONA

- 1. Location Amendment Relocation
- 2. Placer Lode Millsite
- 3. The name and address of the Locator is

Homestake Mining Company of California
Name

155 Glendale Ave. Suite 18
Address

Reno NV 89431
City State Zip

- 4. The name of the claim is H.M.C No. 14
- 5. The date of the location is AUGUST 5th 1987
- 6. The claim is 1500 feet long and 600 feet wide. The distance from the Location monument to each end of the claim is 1475 feet in a NORTHERLY direction and 25 feet in a SOUTNERLY direction. The type of location monument is ROCK CAIRN. The type of corner and end monument is 2 1/2" x 5' POST AND OR ROCK CAIRN.
- 7. The general course of the claim is from the SOUTH to the NORTH.
- 8. The location of the claim is in Section 10 & 3, Township 1 SOUTH, Range 14 WEST G&SRB&M, Sheep Tank Mining District, Yuma County, Arizona.
- 9. If amending or relocating, the previous claim name was N/A recorded in Docket , Book Mining District, County, Arizona.
- 10. The location of the claim with reference to a natural object or permanent monument is FROM THE U.S. BENCH MARK 1602, WHICH IS LOCATED IN THE SE 1/4 OF SEC. 10, T15, R14W, G&SRB&M, APPROX. NE ON AZIMUTH 28° FOR A DISTANCE OF 3,920' TO THE SE CORNER OF H.M.C No. 14.

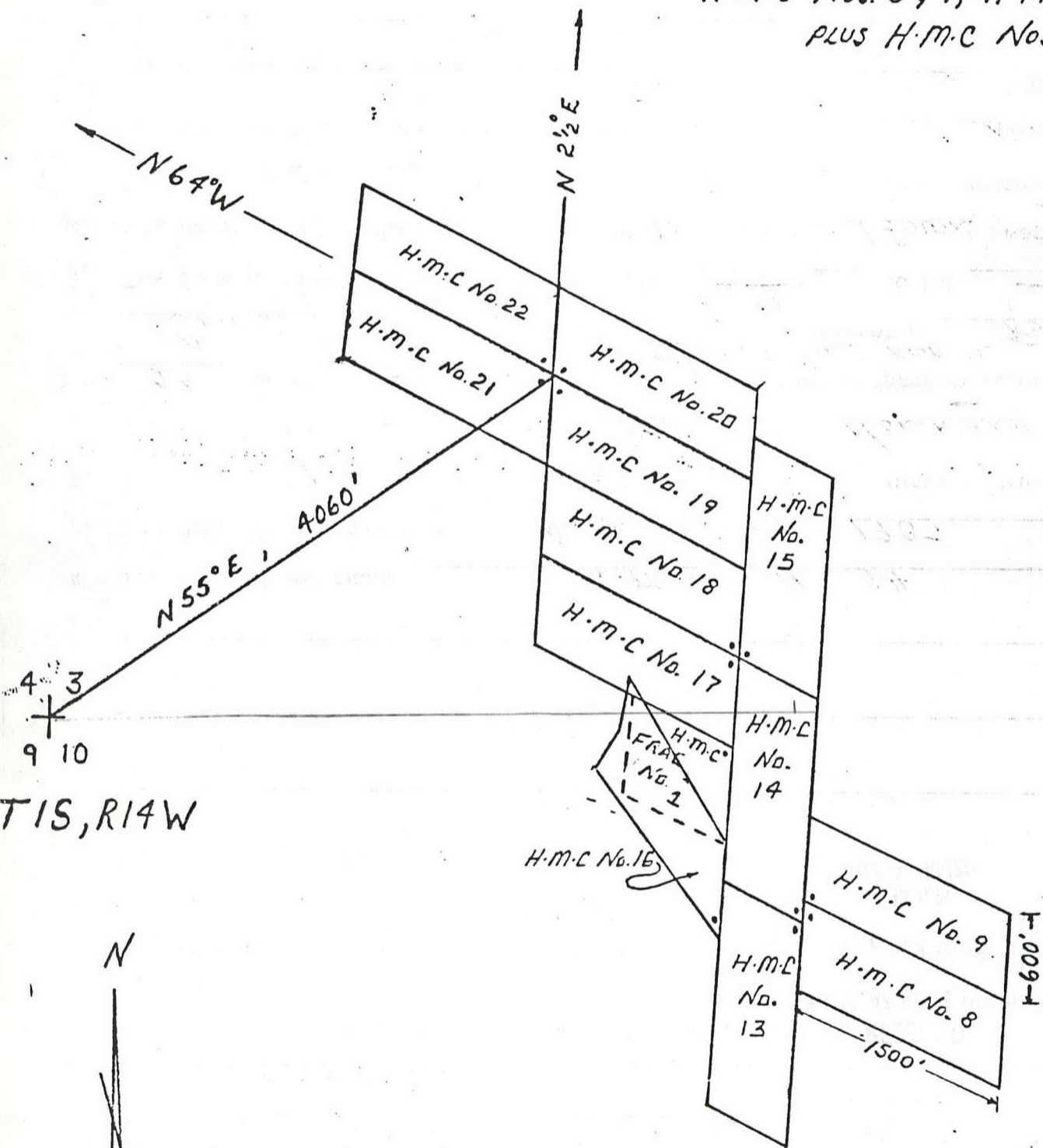
Date AUGUST 5th 1987

AGENT FOR H.M.C
J. J. Marni
Signature

MC 278343

"H.M.C. LODE CLAIM BLOCK"

H.M.C. Nos. 8 & 9, H.M.C. FRAC. No. 1
PLUS H.M.C. Nos. 13 thru 22



T1S, R14W

EAGLE CH A

HOMESTAKE MINING OF CALIFORNIA
155 GLENDALE AVENUE, SUITE 18
RENO, NEVADA, 89431

NOTE: LOCATION & CORNER MONUMENTS
ARE 2" x 2" x 5' WOOD POST AND OR
ROCK CAIRNS
CLAIMS ARE LOCATED IN Sec 3 & 10
T1S, R14W, G&SR B&M, Yuma County, AZ

STATE OF ARIZONA)
COUNTY OF Yuma) ss.

I hereby certify that the within instrument was filed and recorded 1987 AUG 17 AM 10 06 at 19 06 M.

Fee No.:
16228

In Docket No. 1551, Page 126-127, at the request of Homestake Mining Co.

Witness my hand and official seal.

When recorded mail to:
MIKE JOHNSON
60 Homestake Mining Co. Inc.
155 Glendale Ave. Suite 18
Sparks Nev. 89431

GLENYS E. SCHMITT
County Recorder

By Elizabeth A. Burton
Deputy Recorder

Photostated **RECEIVED**
Fee: \$ 5.00
4.00
INDEXED

NOTICE OF MINING CLAIM LOCATION **RECEIVED**
B.L.M. AZ STATE OFFICE

- 1. Location Amendment Relocation
- 2. Placer Lode Millsite
- 3. The name and address of the Locator is

SEP 04 1987
7:45 A.M.
PHOENIX, ARIZONA

Homestake Mining Company of California
Name

155 Glendale Ave. Suite 18
Address

Reno NV 89431

City State Zip

4. The name of the claim is H.M.C No. 15

5. The date of the location is AUGUST 5th 1987

6. The claim is 1500 feet long and 600 feet wide. The distance from the Location monument to each end of the claim is 1475 feet in a NORTHERLY direction and 25 feet in a SOUTHERLY direction. The type of location monument is ROCK CAIRN. The type of corner and end monument is 2x2x5' POST AND OR ROCK CAIRN

7. The general course of the claim is from the SOUTH 1 South to the NORTH 14 West

8. The location of the claim is in Section 3 & 2, Township 1 SOUTH, Range 14 WEST G&SRB&M, Sheep Tank Mining District, Yuma County, Arizona.

9. If amending or relocating, the previous claim name was N/A

recorded in Docket _____, Book _____

_____ Mining District, _____ County, Arizona.

10. The location of the claim with reference to a natural object or permanent monument is

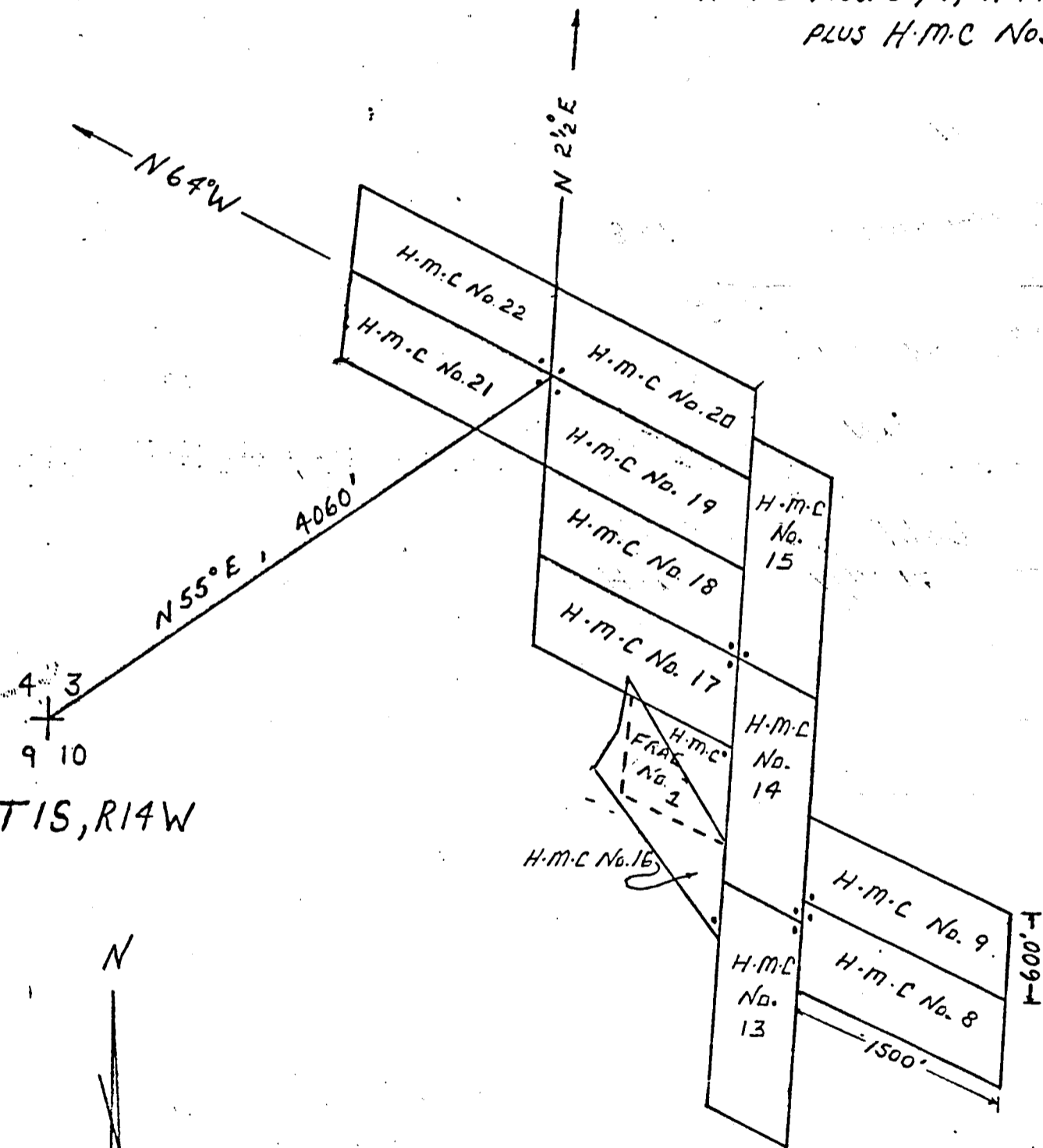
FROM THE U.S.G.S BRASS PIN & CAP OF THE
COMMON SECTION CORNER OF SECS. 3, 4, 9 & 10,
T15, R14 W, G&SRB&M, APPROX E/N/E ON AZ.
85° FOR A DISTANCE OF 4,680' TO THE SW
CORNER OF H.M.C. No. 15

Date AUGUST 5th 1987

AGENT FOR H.M.C
J. N. Marini
Signature

"H.M.C LODE CLAIM BLOCK"

H.M.C Nos. 8 & 9, H.M.C FRAC. No. 1
PLUS H.M.C Nos. 13 thru 22



4 3
9 10
T1S, R14W

T. 009 N

HOMESTAKE MINING OF CALIFORNIA
155 GLENDALE AVENUE, SUITE 18
RENO, NEVADA, 89431

NOTE: LOCATION OF CORNER MONUMENTS
ARE 2" X 2" X 5" WOOD POST AND OR
ROCK CAIRNS
CLAIMS ARE LOCATED IN SEC. 10
T1S, R14W, G&SRB&M, YUMA COUNTY, AZ

STATE OF ARIZONA) I hereby certify that the within instrument was filed and
COUNTY OF Yuma) ss. recorded 1987 AUG 17 AM 10 06 at _____ M.

Fee No.:
16229

In Docket No. 1551, Page 28-129 at the request of Homestake Mining Co.

Witness my hand and official seal.

GLENYS E. SCHMITT

County Recorder

By Elizabeth A. Burton
Deputy Recorder

Indexed:

Compared:

Photo Stated: **INDEXED**

Fee: \$ 5.10

INDEXED 4.10

When recorded mail to:
MIKE JOHNSON
C/O Homestake Mining Co. Inc.
155 Glendale Ave, Suite 18
SPARKS, Nev. 89341

NOTICE OF MINING CLAIM LOCATION **RECEIVED**
B.L.M. AZ STATE OFFICE

- 1. Location Amendment Relocation
- 2. Placer Lode Millsite
- 3. The name and address of the Locator is

SEP 04 1987

7:45 A.M.

PHOENIX, ARIZONA

Homestake Mining Company of California
Name

155 Glendale Ave. Suite 18
Address

Reno NV 89431

City State Zip

- 4. The name of the claim is H.M.C No. 17
- 5. The date of the location is AUGUST 5th 1987
- 6. The claim is 1500 feet long and 600 feet wide. The distance from the Location monument to each end of the claim is 1475 feet in a NORTH WEST direction and 25 feet in a SOUTH EAST direction. The type of location monument is ROCK CAIRN. The type of corner and end monument is 2" x 2" x 5" Post & OR ROCK CAIRN.
- 7. The general course of the claim is from the SOUTH EAST ^{1-South} to the NORTH WEST ^{14 West}.
- 8. The location of the claim is in Section 3 & 10, Township 1 SOUTH, Range 14 WEST G&SRB&M, Sheep Tank Mining District, Yuma County, Arizona.
- 9. If amending or relocating, the previous claim name was N/A recorded in Docket _____, Book _____ Mining District, _____ County, Arizona.

- 10. The location of the claim with reference to a natural object or permanent monument is & FROM THE U.S. G.S. BRASS PIN & CAP OF THE Common Section Corner of Secs. 3, 4 9 & 10, T1S, R14W, G&SRB&M; Approx. E/S/E on Azimuth 92° for a distance of 4,620' to the SE Corner of H.M.C No. 17.

AGENT for H.M.C

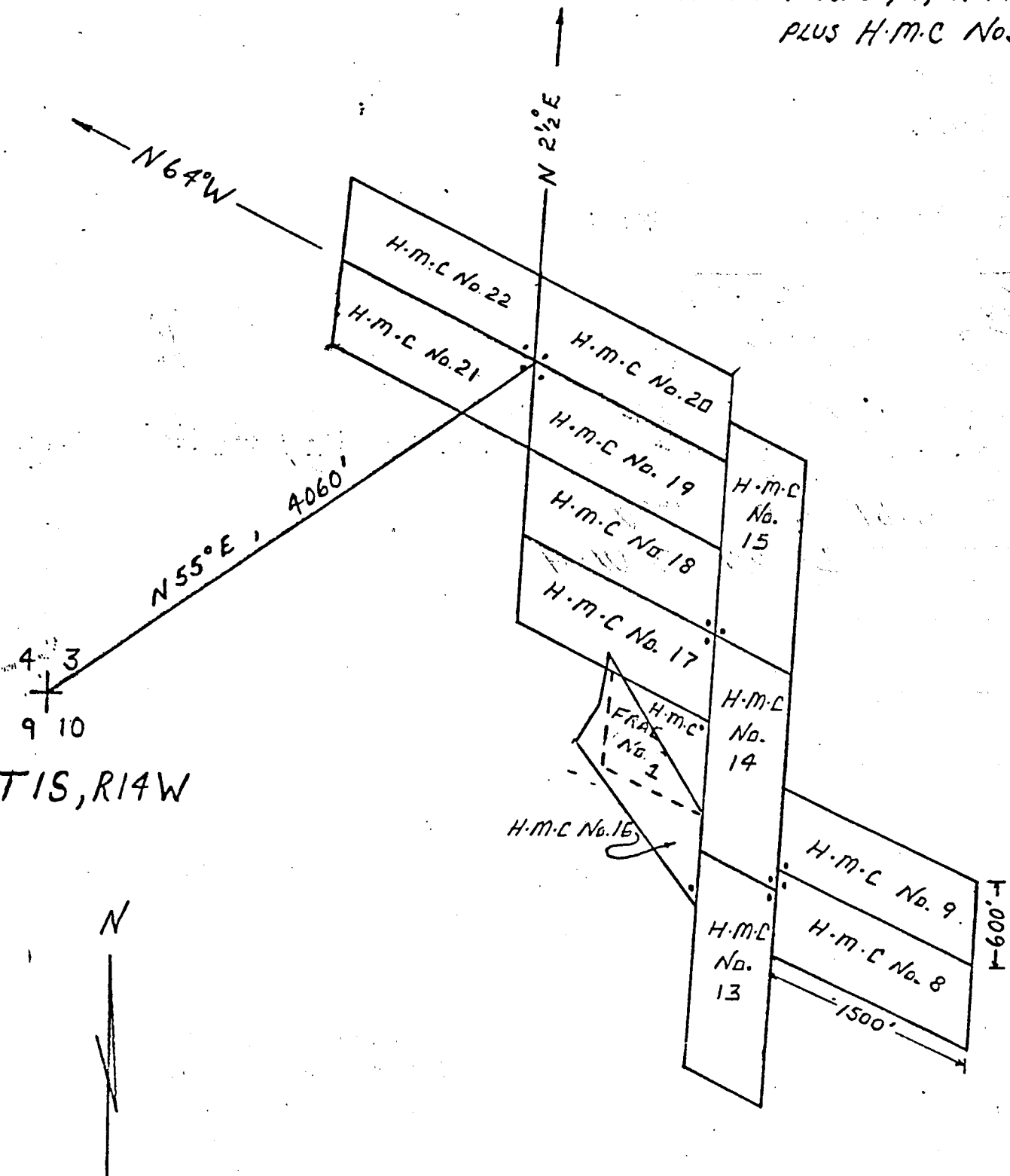
Date AUGUST 5th 1987

J. N. Martin
Signature

I NC 273345

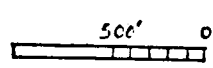
"H.M.C LODE CLAIM BLOCK"

H.M.C Nos. 8 & 9, H.M.C FRAC. No. 1
PLUS H.M.C Nos. 13 thru 22



T1S, R14W

N



1" = 1000'

NOTE: LOCATION & CORNER MONUMENTS
ARE 2" x 2" x 5" WOOD POST AND OR
ROCK CAIRNS

CLAIMS ARE LOCATED IN Sec. 10
T1S, R14W, G&SRB&M, YUMA COUNTY, AZ

HOMESTAKE MINING OF CALIFORNIA
155 GLENDALE AVENUE, SUITE 18
RENO, NEVADA, 89431

STATE OF ARIZONA) I hereby certify that the within instrument was filed and
COUNTY OF Yuma) ss. recorded 1987 AUG 17 AM 10 19 05 at _____ M.
In Docket No. 1554, Page 130-131 at the request of Homestake Mining Co.

Fee No.:
16230

Indexed:

Compared:

When recorded mail to:

MIKE JOHNSON
96 HOMESTAKE MINING CO. INC.
155 GLENDALE AVE. SUITE 18
SPARKS, NEV. 89431

Witness my hand and official seal.

GLENYS E. SCHMITT

County Recorder

By Elizabeth A. Burton
Deputy Recorder

Microfilmed

Photo stated:
Fee: \$ 5.00
4.00

NOTICE OF MINING CLAIM LOCATION RECEIVED
B.L.M. AZ STATE OFFICE

SEP 04 1987

7:45 A.M.
PHOENIX, ARIZONA

- 1. Location Amendment Relocation
- 2. Placer Lode Millsite
- 3. The name and address of the Locator is

Homestake Mining Company of California
Name

155 Glendale Ave. Suite 18
Address

Reno NV 89431

City State Zip

4. The name of the claim is H.M.C No. 18

5. The date of the location is AUGUST 5th 1987

6. The claim is 1500 feet long and 600 feet wide. The distance from the Location monument to each end of the claim is 1475 feet in a NORTH WEST direction and 25 feet in a SOUTH EAST direction. The type of location monument is ROCK CAIRN. The type of corner and end monument is 2" x 2" x 5' POST AND OR ROCK CAIRN.

7. The general course of the claim is from the SOUTH EAST to the NORTH WEST

8. The location of the claim is in Section 3, Township 1 SOUTH, Range 14 WEST G&SRB&M, Sheep Tank Mining District, Yuma County, Arizona.

9. If amending or relocating, the previous claim name was N/A

recorded in Docket _____, Book _____

_____ Mining District, _____ County, Arizona.

10. The location of the claim with reference to a natural object or permanent monument is

FROM THE BRASS PIN & COP of Common
CORNER of Secs. 3, 4, 9 & 10, T15, R14W
G&SRB&M; Approx E/N/E ON AZIMUTH
85° FOR A DISTANCE OF 4,680' TO THE SE
CORNER of H.M.C No. 18

AGENT FOR H.M.C

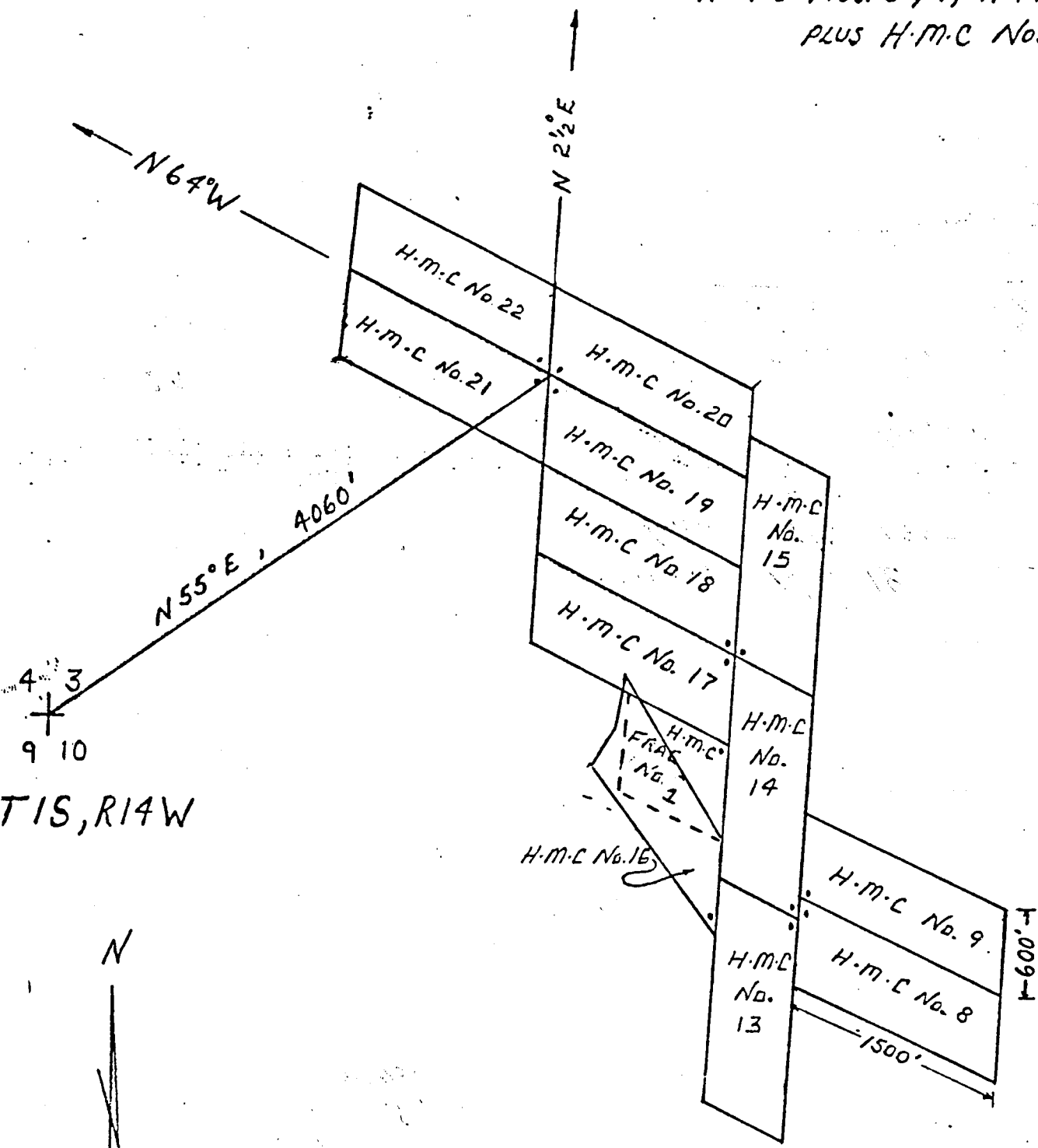
Date AUGUST 5th 1987

J. N. Martin
Signature

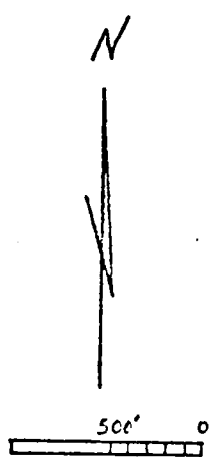
MC 273346

"H.M.C LODE CLAIM BLOCK"

H.M.C Nos. 8 & 9, H.M.C FRAC. No. 1
PLUS H.M.C Nos. 13 thru 22



T1S, R14W



1" = 1000'

HOMESTAKE MINING OF CALIFORNIA
155 GLENDALE AVENUE, SUITE 18
RENO, NEVADA, 89431

NOTE: LOCATION & CORNER MONUMENTS
ARE 2" x 2" x 5' WOOD POST AND OR
ROCK CAIRNS
CLAIMS ARE LOCATED IN SEC. 10
T1S, R14W, G&SR6&M, YUMA COUNTY, AZ

STATE OF ARIZONA)
COUNTY OF Yuma) ss.

I hereby certify that the within instrument was filed and recorded 1987 AUG 17 AM 10 05 at _____ M.

Fee No.:
16231

In Docket No. 1551, Page 132-133 at the request of Homestake Mining Co.

Witness my hand and official seal.

GLENYS E. SCHMITT

County Recorder

By Elizabeth A. Burston
Deputy Recorder

Indexed:

Compared:

Photostated: FILED MED

Fee: \$ 5.00
4.00

When recorded mail to:

MIKE JOHNSON
90 Homestake Mining Co. Inc.
155 Glendale Ave, Suite 18
Sparks, Nev. 89431

NOTICE OF MINING CLAIM LOCATION RECEIVED
B.L.M. AZ STATE OFFICE

- 1. Location Amendment Relocation
- 2. Placer Lode Millsite
- 3. The name and address of the Locator is

SEP 04 1987
7:45 A.M.
PHOENIX, ARIZONA

MC 2733147

Homestake Mining Company of California
Name

155 Glendale Ave. Suite 18
Address

Reno NV 89431

City State Zip

- 4. The name of the claim is H.M.C No. 19
- 5. The date of the location is AUGUST 5th 1987
- 6. The claim is 1500 feet long and 600 feet wide. The distance from the Location monument to each end of the claim is 1475 feet in a SOUTH EAST direction and 25 feet in a NORTH WEST direction. The type of location monument is ROCK CHAIRN. The type of corner and end monument is 2x2x5' POST & OR ROCK CHAIRN.
- 7. The general course of the claim is from the NORTH WEST to the SOUTH EAST.
- 8. The location of the claim is in Section 3, Township 10 SOUTH, Range 19 WEST G&SRB&M, Sheep Tank Mining District, Yuma County, Arizona.
- 9. If amending or relocating, the previous claim name was N/A recorded in Docket _____, Book _____ Mining District, _____ County, Arizona.

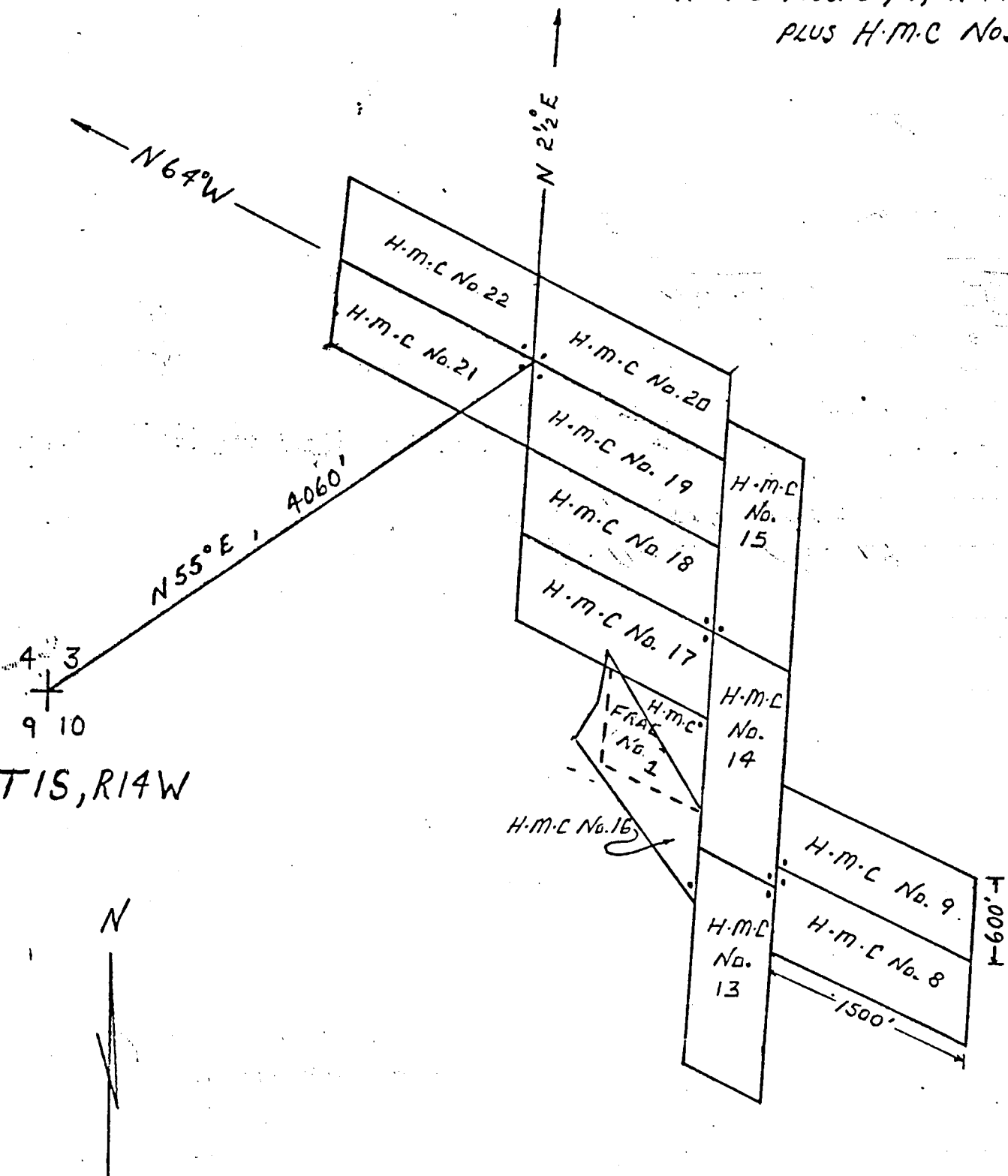
10. The location of the claim with reference to a natural object or permanent monument is FROM THE U.S.G.S Common Sec. Corner of Secs. 3, 4, 9, & 10, T15S, R19W G&SRB&M; Approx: NE ON AZIMUTH 55° FOR A DISTANCE OF 4,060' TO THE NW CORNER OF H.M.C No. 19.

Date AUGUST 5th 1987

AGENT FOR H.M.C
J. J. Marin
Signature

"H.M.C LODE CLAIM BLOCK"

H.M.C Nos. 8 & 9, H.M.C FRAC. No. 1
PLUS H.M.C Nos. 13 thru 22



T1S, R14W



1" = 1000'

NOTE: LOCATION OF CORNER MONUMENTS ARE 2" x 2" x 5" WOOD POST AND OR ROCK CAIRNS
 CLAIMS ARE LOCATED IN Sec 10
 T1S, R14W, G&SRB&M, Yuma County, AZ

HOMESTAKE MINING OF CALIFORNIA
 155 GLENDALE AVENUE, SUITE 18
 RENO, NEVADA, 89431

STATE OF ARIZONA) I hereby certify that the within instrument was filed and
) ss. recorded 1501 AUG 17 AM 10 06
COUNTY OF Yuma) 1987 at _____ M.
In Docket No. 1551, Page 134-135, at the request of Homestake Mining

Fee No.:
16232
Indexed:
Compared:
Photostated:
Fee: \$ 5.00
4.00

Witness my hand and official seal.

GLENYS E. SCHMITT
County Recorder

By Elizabeth A. Burton
Deputy Recorder

When recorded mail to:

MIKE JOHNSON
C/O HOMESTAKE MINING CO. INC.
155 GLENDALE AVE, SUITE 18
SPARKS, NEV. 89431

NOTICE OF MINING CLAIM LOCATION

RECEIVED
B.L.M. AZ STATE OFFICE

SEP 04 1987

7:45 A.M.
PHOENIX, ARIZONA

A
HC
273348

- 1. Location Amendment
- 2. Placer Lode
- 3. The name and address of the Locator is

Homestake Mining Company of California
Name

155 Glendale Ave. Suite 18
Address

Reno NV 89431

City State Zip

- 4. The name of the claim is H.M.C No. 20
- 5. The date of the location is AUGUST 5th 1987
- 6. The claim is 1500 feet long and 600 feet wide. The distance from the Location monument to each end of the claim is 1475 feet in a SOUTH EAST direction and 25 feet in a NORTH WEST direction. The type of location monument is ROCK CAIRN. The type of corner and end monument is 2"X2"X5' POST AND OR ROCK CAIRN.
- 7. The general course of the claim is from the NORTH WEST 1 South to the SOUTH EAST 14 West.
- 8. The location of the claim is in Section 3, Township 1 SOUTH, Range 14 WEST G&SRB&M, Sheep Tank Mining District, Yuma County, Arizona.
- 9. If amending or relocating, the previous claim name was N/A recorded in Docket _____, Book _____ Mining District, _____ County, Arizona.

10. The location of the claim with reference to a natural object or permanent monument is

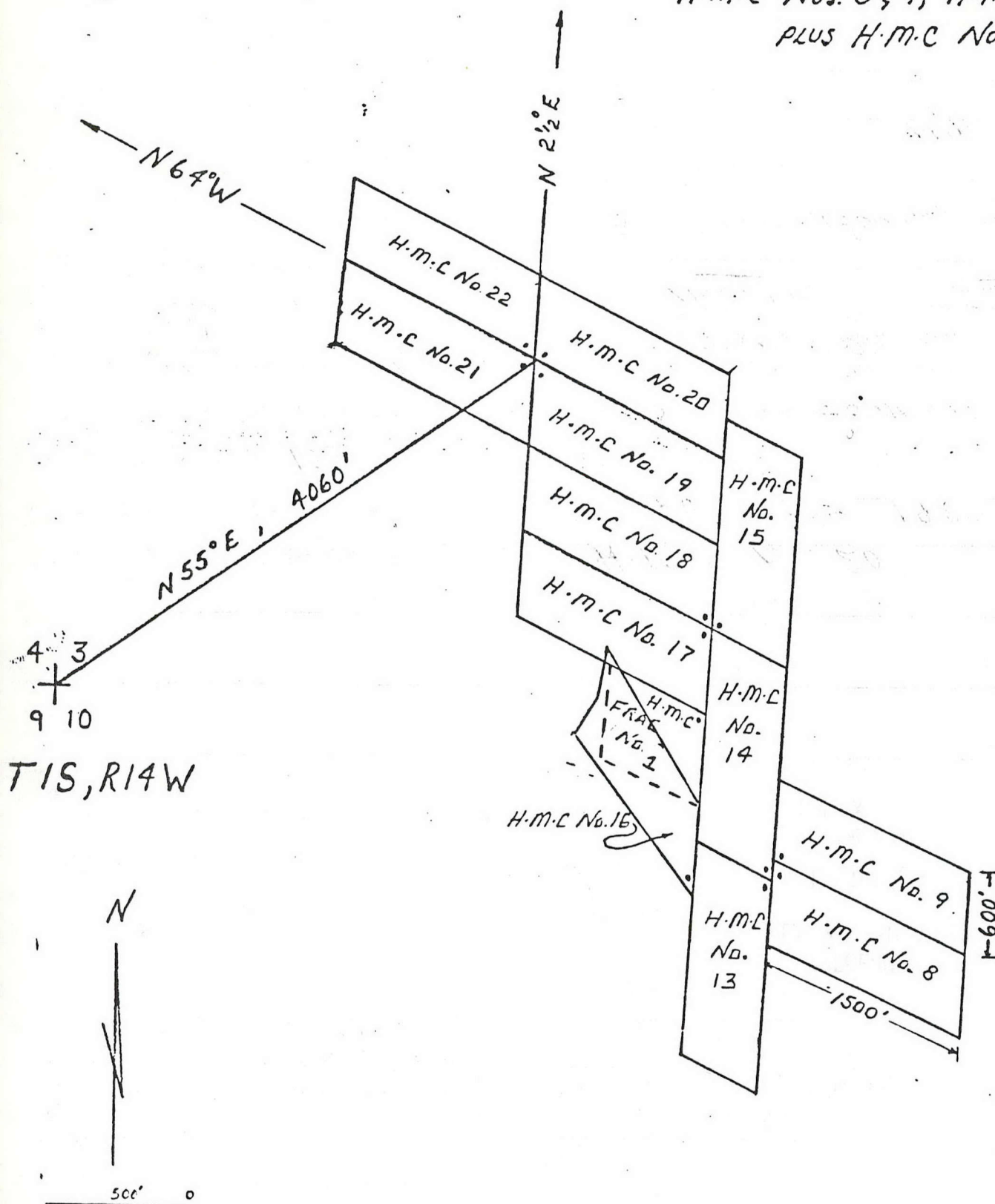
FROM THE U.S.G.S Common Corner
of Sec. 3, 4, 9 & 10, T15, R14W, G&SRB&M;
Approx, NE on Azimuth 55° for a
DISTANCE of 4,060' to the SW Corner
of H.M.C No. 20.

Date August 5th 1987

AGENT for H.M.C.
J. M. Marvin
Signature

"H.M.C LODE CLAIM BLOCK"

H.M.C Nos. 8 & 9, H.M.C FRAC. No. 1
PLUS H.M.C Nos. 13 thru 22



T1S, R14W

SHEETS CH A

HOMESTAKE MINING OF CALIFORNIA
155 GLENDALE AVENUE, SUITE 18
RENO, NEVADA, 89431

NOTE: LOCATION & CORNER MONUMENTS
ARE 2" x 2" x 5' WOOD POST AND OR
ROCK CAIRNS
CLAIMS ARE LOCATED IN SEC. 10
T1S, R14W, G&SRB&M, YUMA COUNTY, AZ

STATE OF ARIZONA) I hereby certify that the within instrument was filed and
COUNTY OF Yuma) ss. recorded 1987 AUG 17 AM 10:06 at _____ M.
In Docket No. 1551, Page 136-137, at the request of Homestake Mining Co.

Fee No.:
16233

Indexed:

Compared:

Photostated: **INDEXED MED**

Fee: \$ 5.10
4.10

When recorded mail to:

MIKE JOHNSON
C/O HOMESTAKE MINING CO. INC.
155 GLENDALE AVE, SUITE 18
SPARKS, NEV. 89431

Witness my hand and official seal.

GLENYS E. SCHMITZ

County Recorder

By Elizabeth A. Burton
Deputy Recorder

NOTICE OF MINING CLAIM LOCATION

RECEIVED
B.L.M. AZ STATE OFFICE

SEP 04 1987

7:45 A.M.

PHOENIX, ARIZONA

A MC 273349

- 1. Location Amendment
- 2. Placer Lode
- 3. The name and address of the Locator is

Homestake Mining Company of California
Name

155 Glendale Ave. Suite 18
Address

Reno NV 89431

City State Zip

4. The name of the claim is H.M.C No. 21

5. The date of the location is AUGUST 5th 1987

6. The claim is 1500 feet long and 600 feet wide. The distance from the Location monument to each end of the claim is 1475 feet in a NORTH WEST direction and 25 feet in a SOUTH EAST direction. The type of location monument is ROCK CAIRN. The type of corner and end monument is 2 1/2" x 2 1/2" x 5' POST & ORN. ROCK CAIRN

7. The general course of the claim is from the SOUTH EAST 1-South to the NORTH WEST 14-West.

8. The location of the claim is in Section 3, Township 1 SOUTH, Range 14 WEST G&SRB&M, Sheep Tank Mining District, Yuma County, Arizona.

9. If amending or relocating, the previous claim name was N/A

recorded in Docket _____, Book _____

_____ Mining District, _____ County, Arizona.

10. The location of the claim with reference to a natural object or permanent monument is

FROM THE U.S.G.S. Common Corner
of Sec. 3, 4, 9, & 10, T1S, R14W G&SRB&M,
Approx. NE on Azimuth 55° for a distance
of 4,060' to the NE corner of H.M.C No. 21.

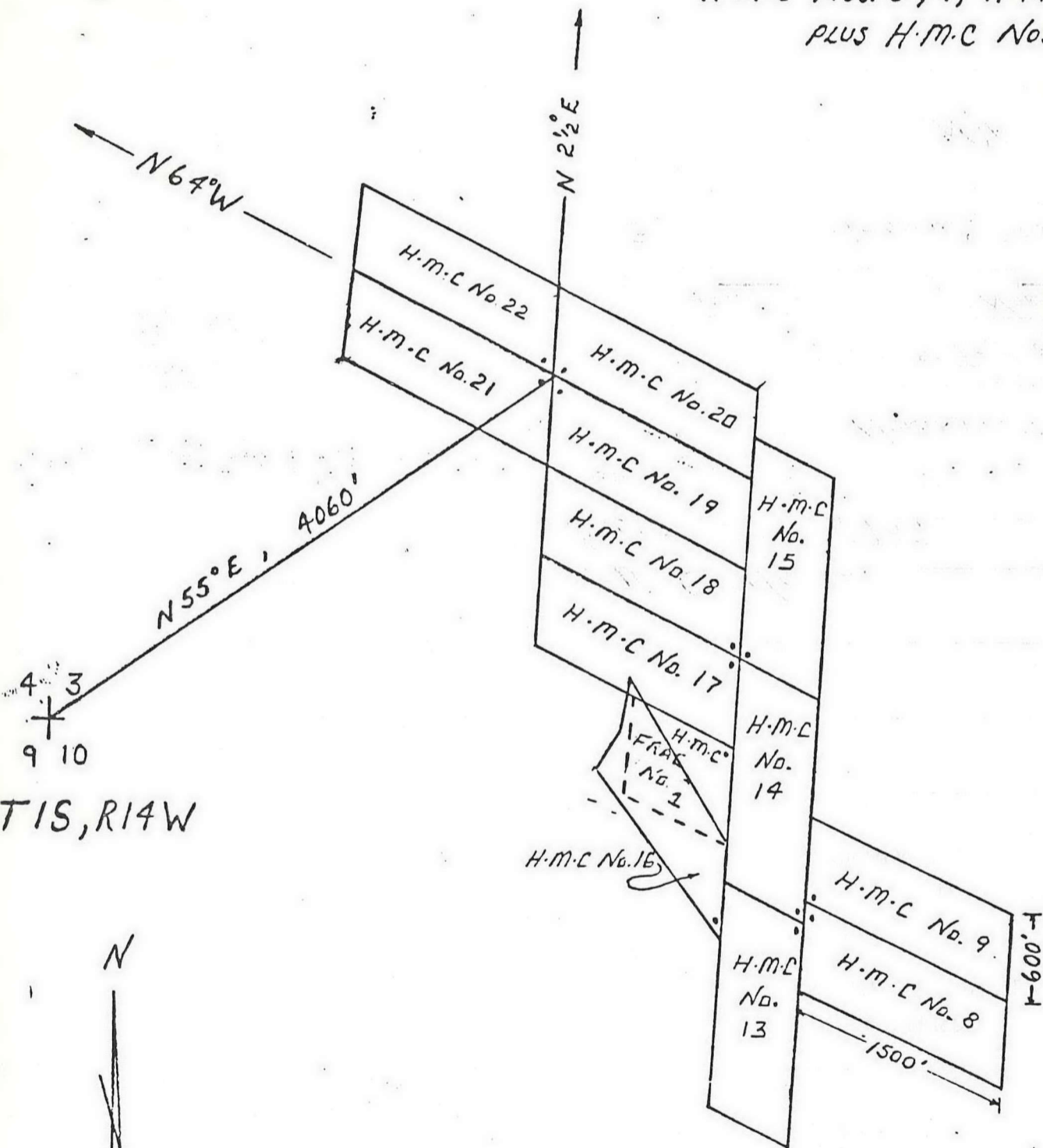
AGENT FOR H.M.C

Date AUGUST 5th 1987

J. D. Marmi
Signature

"H.M.C LODE CLAIM BLOCK"

H.M.C Nos. 8 & 9, H.M.C FRAC. No. 1
PLUS H.M.C Nos. 13 thru 22



T1S, R14W



1" = 1000'

NOTE; LOCATION & CORNER MONUMENTS
ARE 2' x 2' x 5' WOOD POST AND OR
ROCK CAIRNS
CLAIMS ARE LOCATED IN SEC 10
T1S, R14W, G&SR B&M, YUMA COUNTY, AZ

HOMESTAKE MINING OF CALIFORNIA
155 GLENDALE AVENUE, SUITE 18
RENO, NEVADA, 89431

SHEETS 3M A

STATE OF ARIZONA)
COUNTY OF Yuma) ss.

I hereby certify that the within instrument was filed and recorded 1987 AUG 17 AM 10 06, 1906 at _____ M.

Fee No.:

16234
Indexed:

In Docket No. 1551, Page 138-139, at the request of Homestake Mining Co.

Witness my hand and official seal.

GLENYS E. SCHMIET

County Recorder

By Elizabeth A. Burton
Deputy Recorder

Compared:

Photostated:

Fee: \$ 5.00
4.00

When recorded mail to:

MIKE JOHNSON
C/O HOMESTAKE MINING CO. INC.
155 GLENDALE AVE, SUITE 18
SPARKS, NEVADA 89431

NOTICE OF MINING CLAIM LOCATION

RECEIVED

B.L.M. AZ STATE OFFICE

SEP 04 1987

7:45 A.M.

PHOENIX, ARIZONA

- 1. Location Amendment Relocation
- 2. Placer Lode Millsite
- 3. The name and address of the Locator is

Homestake Mining Company of California
Name

155 Glendale Ave. Suite 18
Address

Reno NV 89431

City State Zip

- 4. The name of the claim is H.M.C No. 22
- 5. The date of the location is AUGUST 5th 1987
- 6. The claim is 1500 feet long and 600 feet wide. The distance from the Location monument to each end of the claim is 1475 feet in a NORTH WEST direction and 25 feet in a SOUTH EAST direction. The type of location monument is ROCK CAIRN. The type of corner and end monument is 2 1/2" x 2 1/2" x 5' Post for ROCK CAIRN.
- 7. The general course of the claim is from the SOUTH EAST 1 South to the NORTH WEST 14 West.
- 8. The location of the claim is in Section 3, Township 1 SOUTH, Range 14 WEST G&SRB&M, Sheep Tank Mining District, Yuma County, Arizona.
- 9. If amending or relocating, the previous claim name was N/A recorded in Docket _____, Book _____ Mining District, _____ County, Arizona.
- 10. The location of the claim with reference to a natural object or permanent monument is

FROM THE U.S.G.S. Common Corner
of Sec. 3, 4, 9, & 10, T16, R14W, G&SRB&M,
Approx. NE ON AZIMUTH 55° FOR A
DISTANCE OF 4,060' TO THE SE CORNER
of H.M.C No. 22.

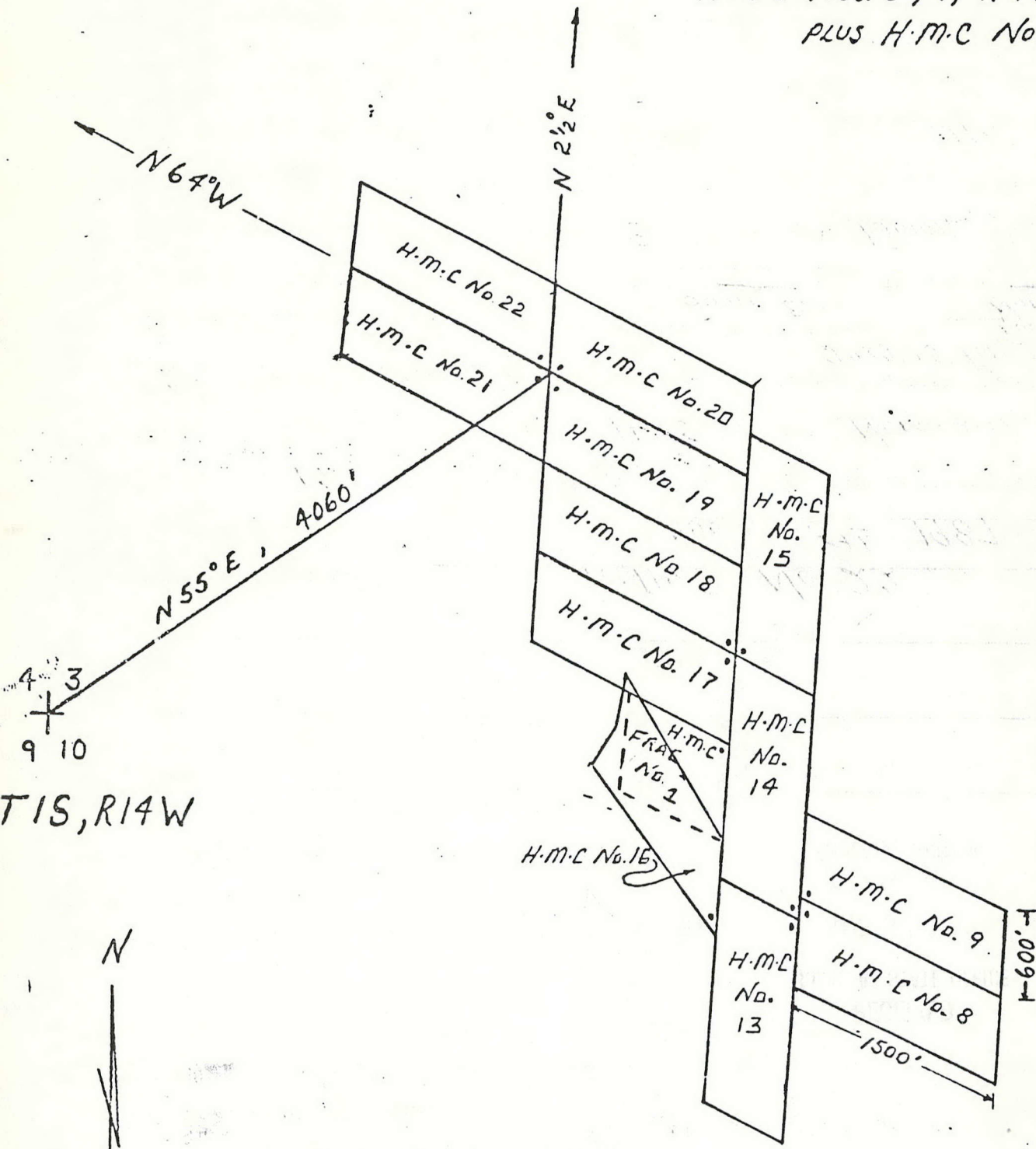
Date AUGUST 5th 1987

AGENT FOR H.M.C
J. N. Marni
Signature

A MC 273350

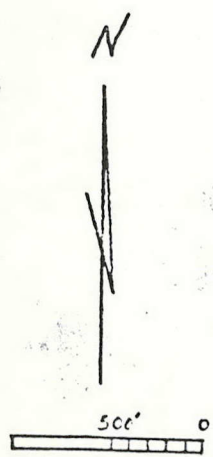
"H.M.C LODE CLAIM BLOCK"

H.M.C Nos. 8 & 9, H.M.C FRAC. No. 1
PLUS H.M.C Nos. 13 thru 22



02615 3W 2

T1S, R14W



HOMESTAKE MINING of CALIFORNIA
155 GLENDALE AVENUE, SUITE 18
RENO, NEVADA, 89431

NOTE; LOCATION & CORNER MONUMENTS
ARE 2" x 2" x 5" WOOD POST AND OR
ROCK CHAIRNS
CLAIMS ARE LOCATED IN SEC. 10
T1S, R14W, G&SRB&M, YUMA COUNTY, AZ